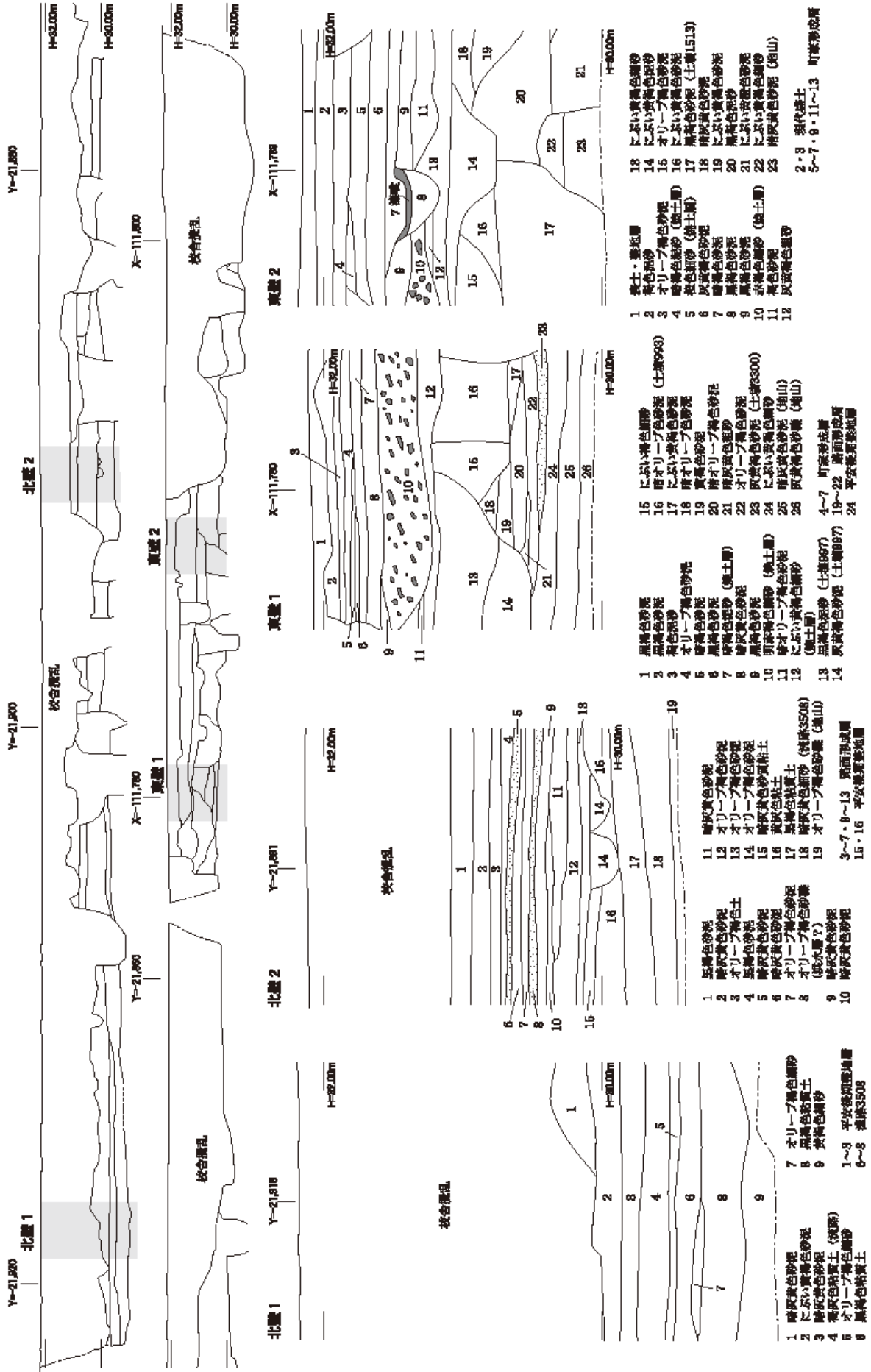
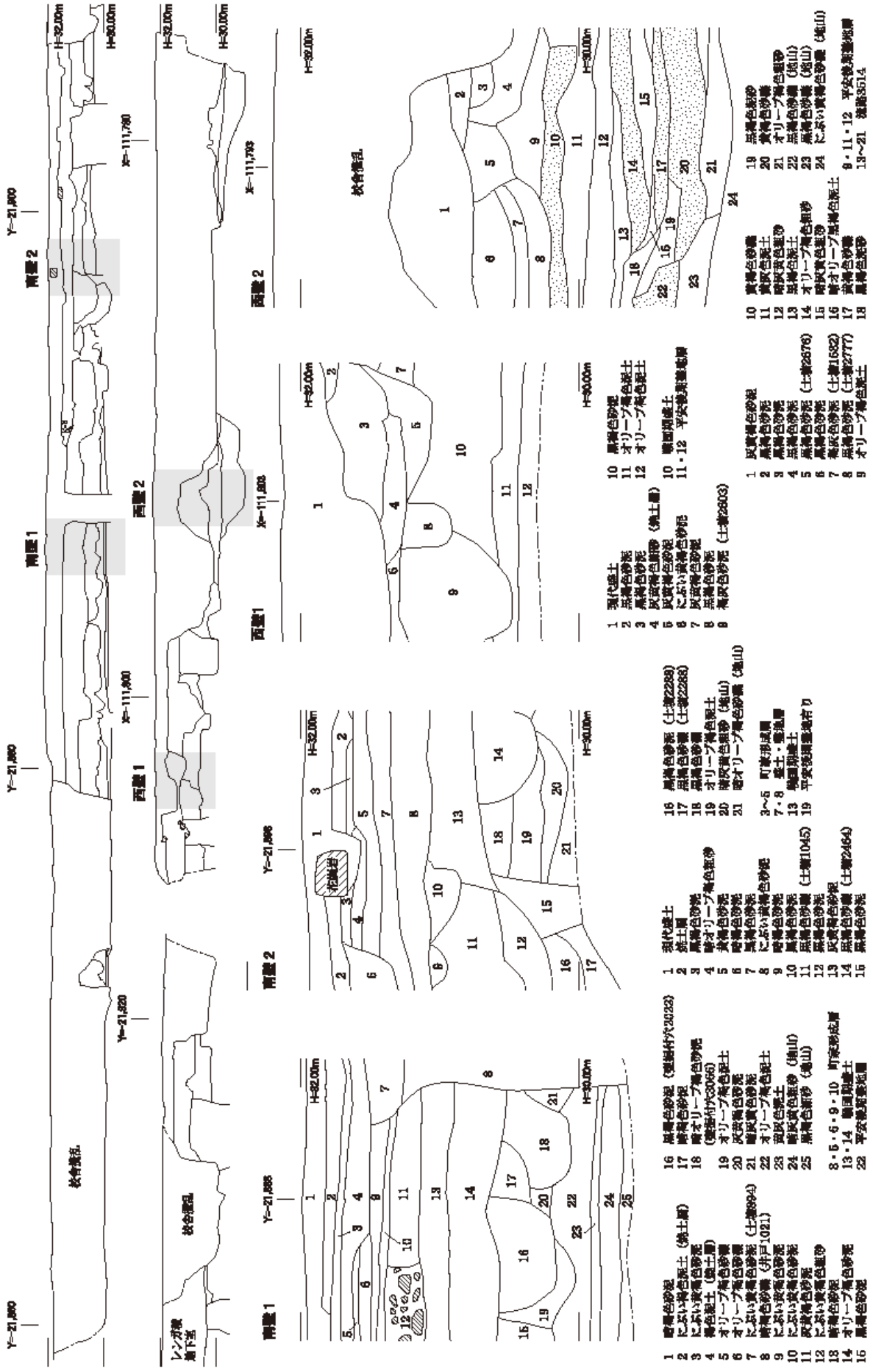
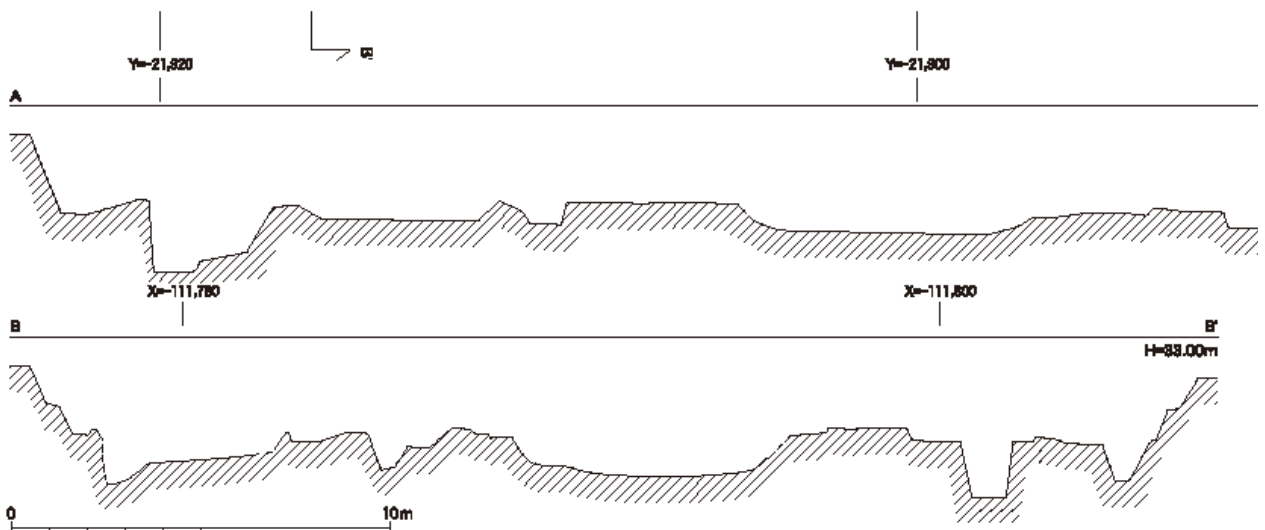
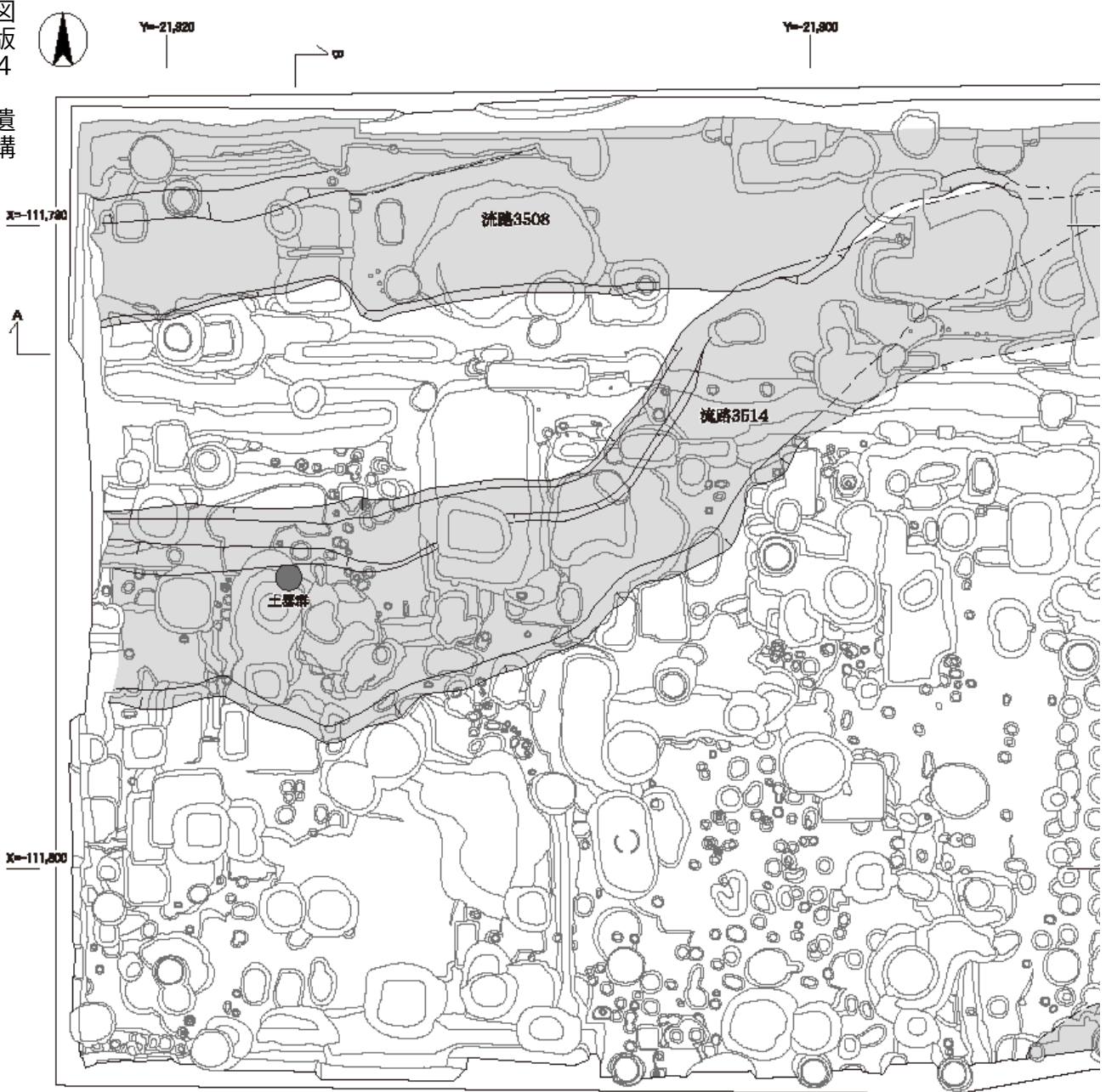


調査区配置図 (1 : 600)



北壁・東壁断面図 (概略図は 1 : 200、土層図は 1 : 40)





第6面西半実測図 (1 : 200)





第6面東半実測図 (1 : 200)



Y=21,820

Y=21,800

- 10世紀代
- 11世紀代
- 12世紀代

西一行

西二行

遺構

想定北築地

X=111,780

楊梅小路  
A

想定南築地

X=111,900

北一

北二

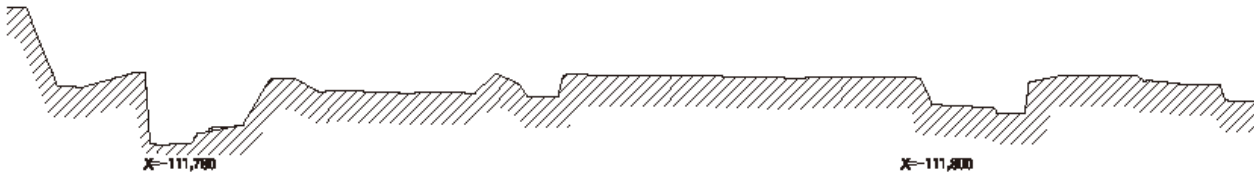
西一行

西二行

Y=21,820

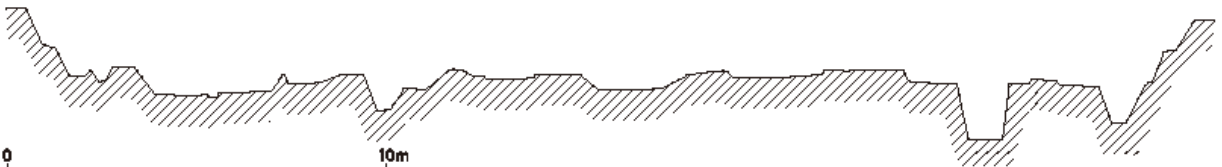
Y=21,800

A



B

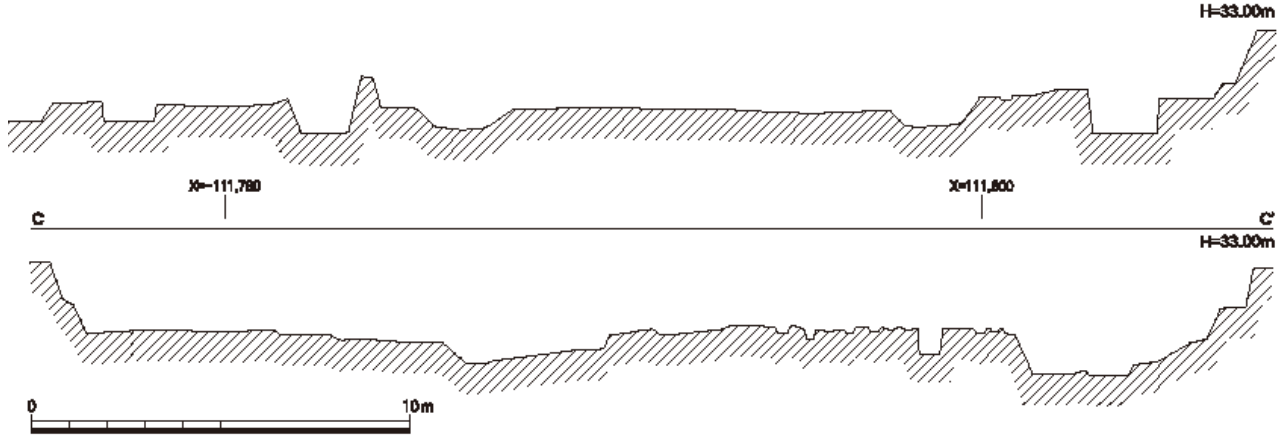

B



0

10m

第5面西半実測図 (1 : 200)



第5面東半実測図 (1 : 200)



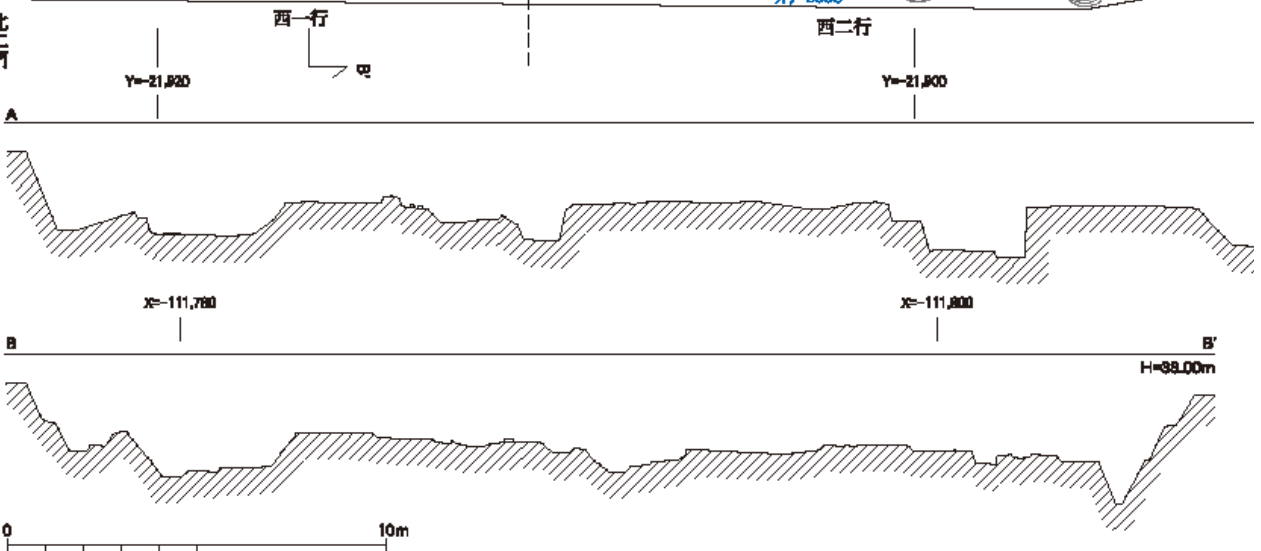
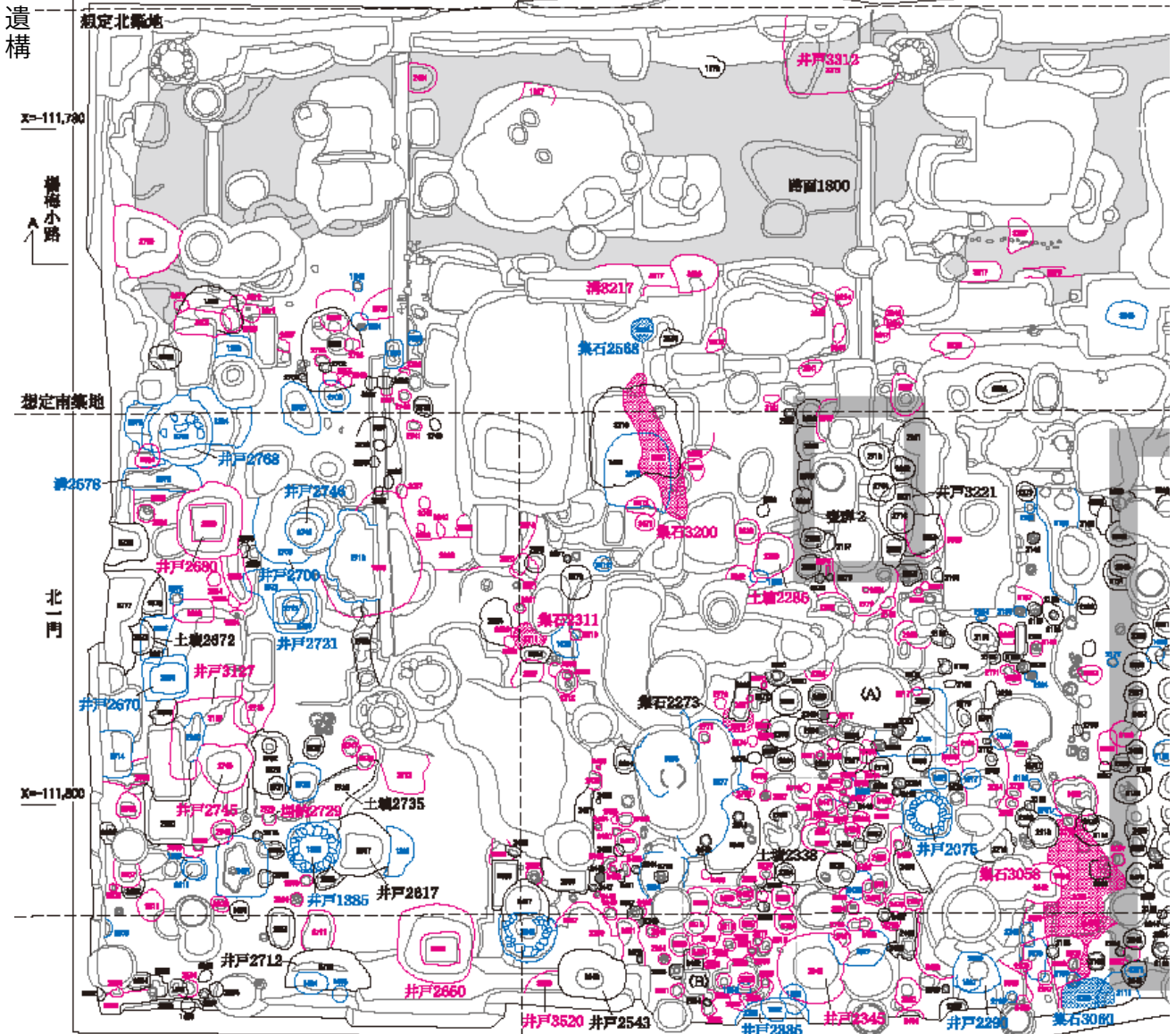


Y=21,820

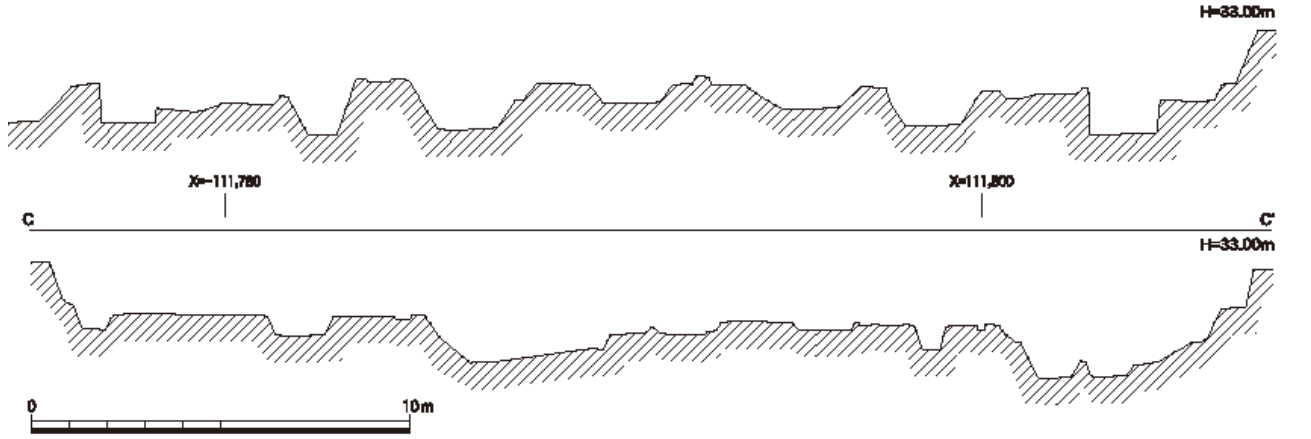
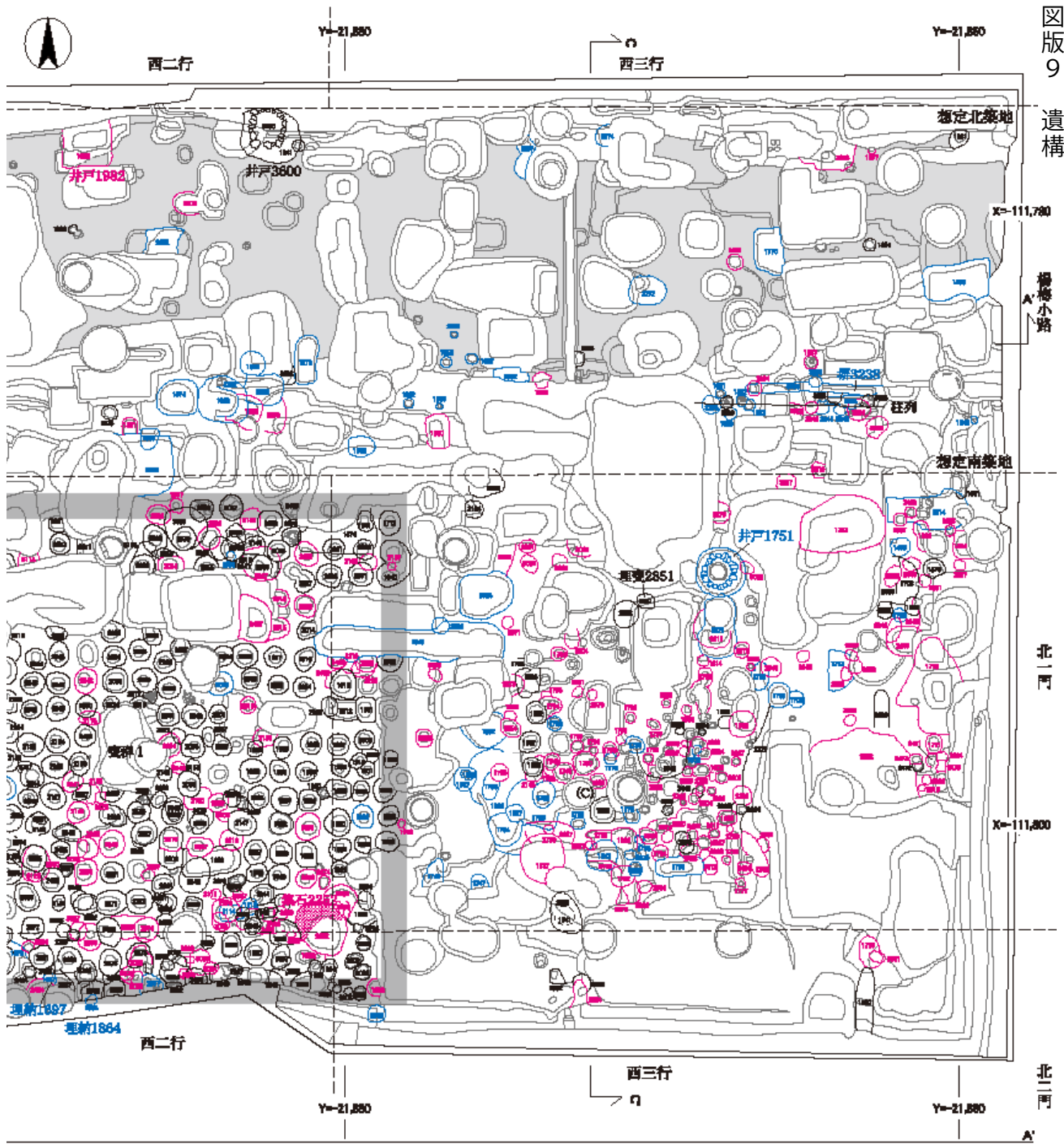
Y=21,800

- 13世紀代
- 14世紀代
- 15世紀代~16世紀前半

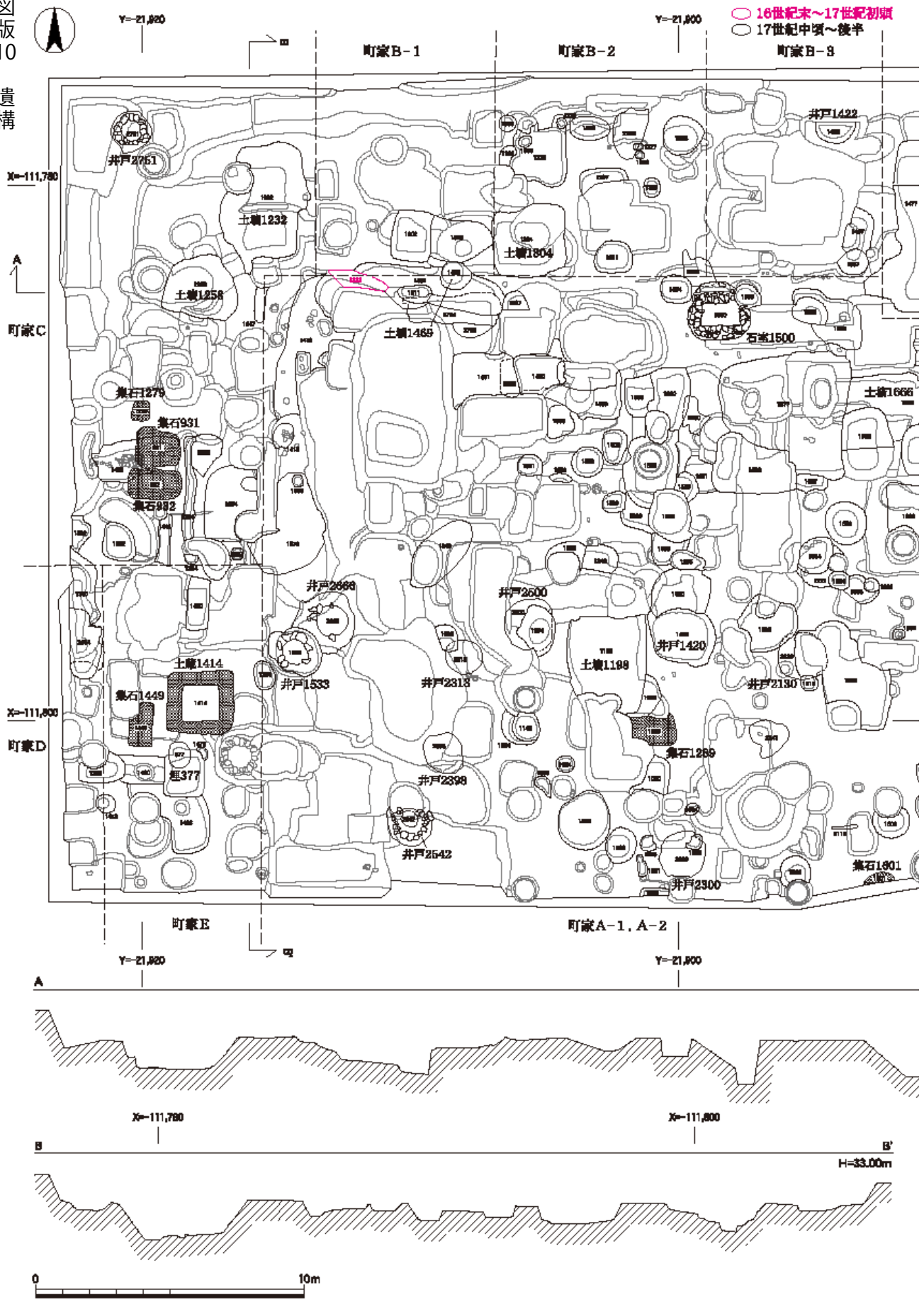
遺構



第4面西半実測図 (1 : 200)

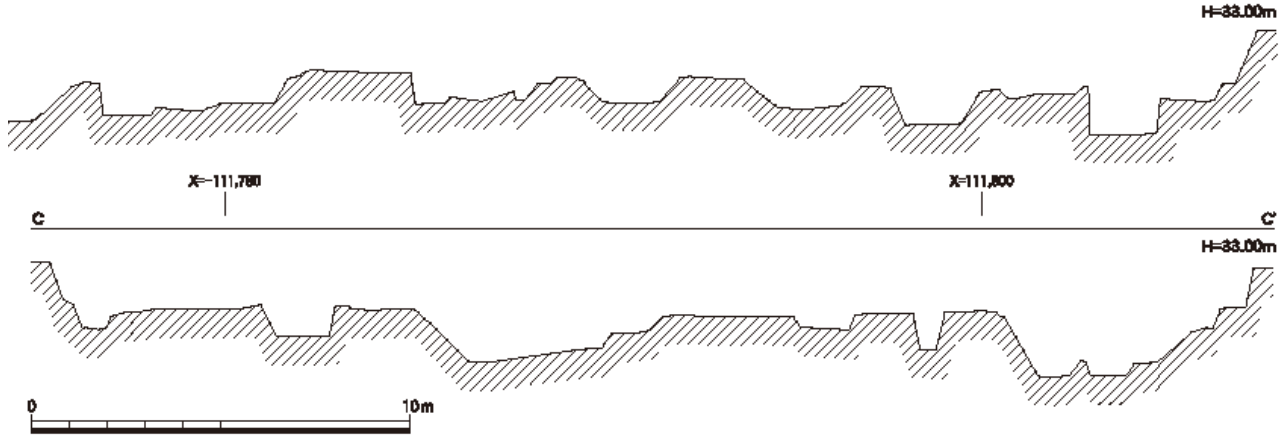
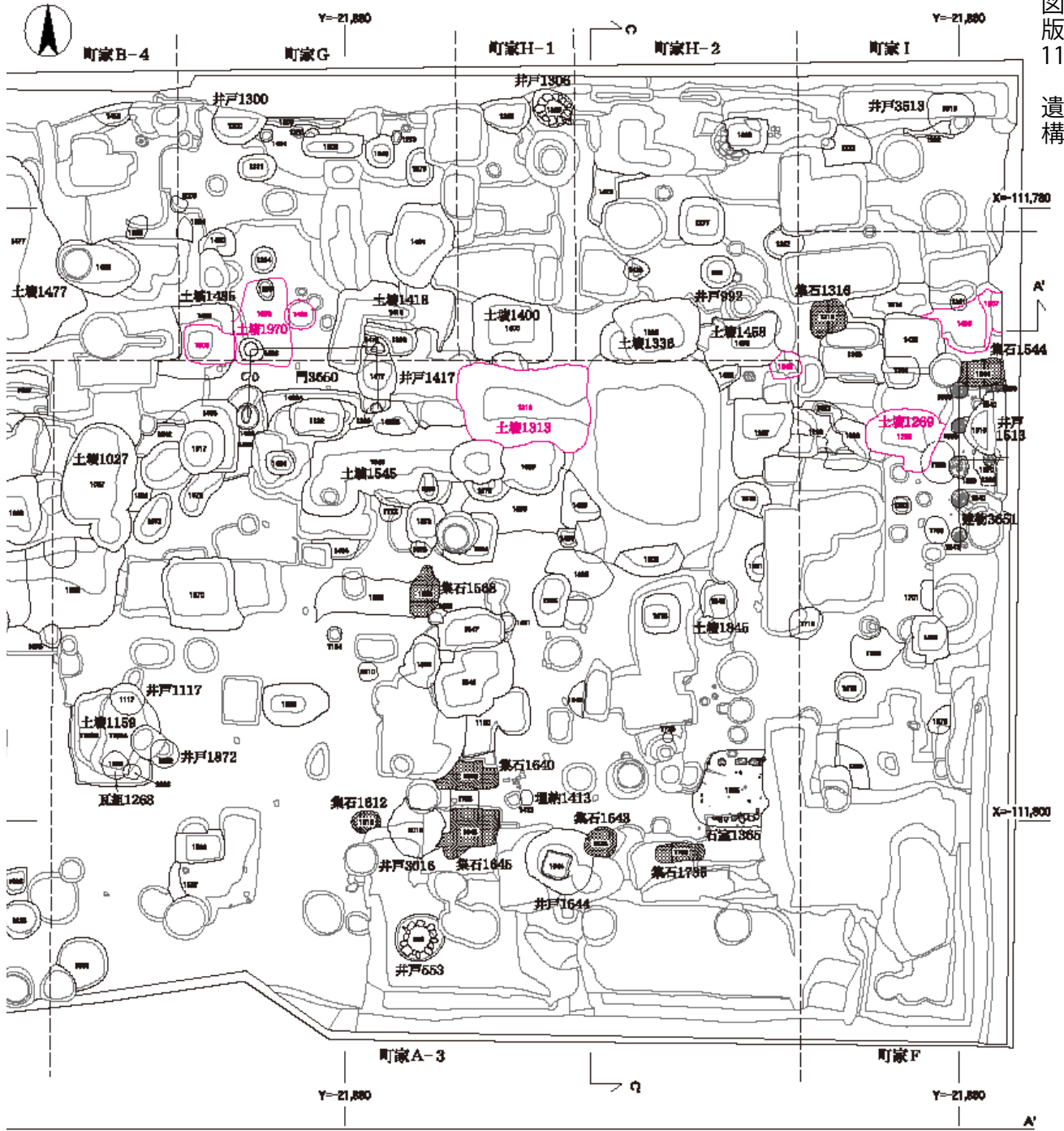


第4面東半実測図 (1 : 200)



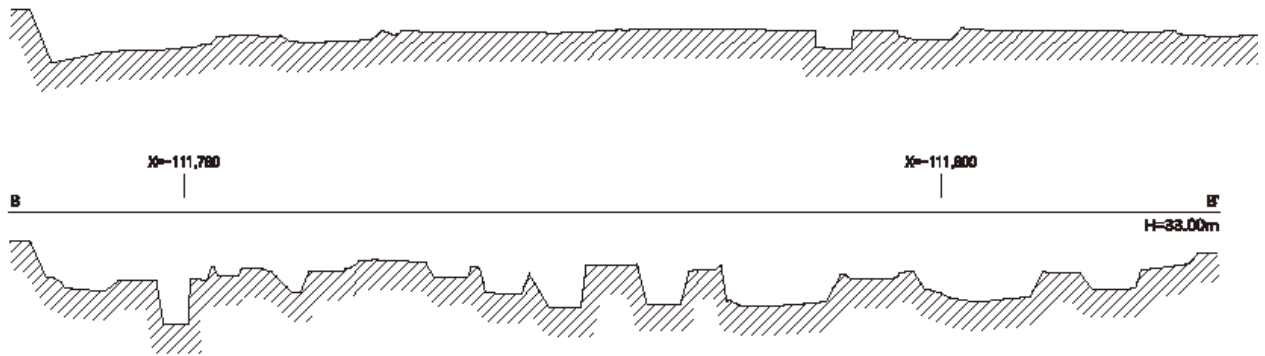
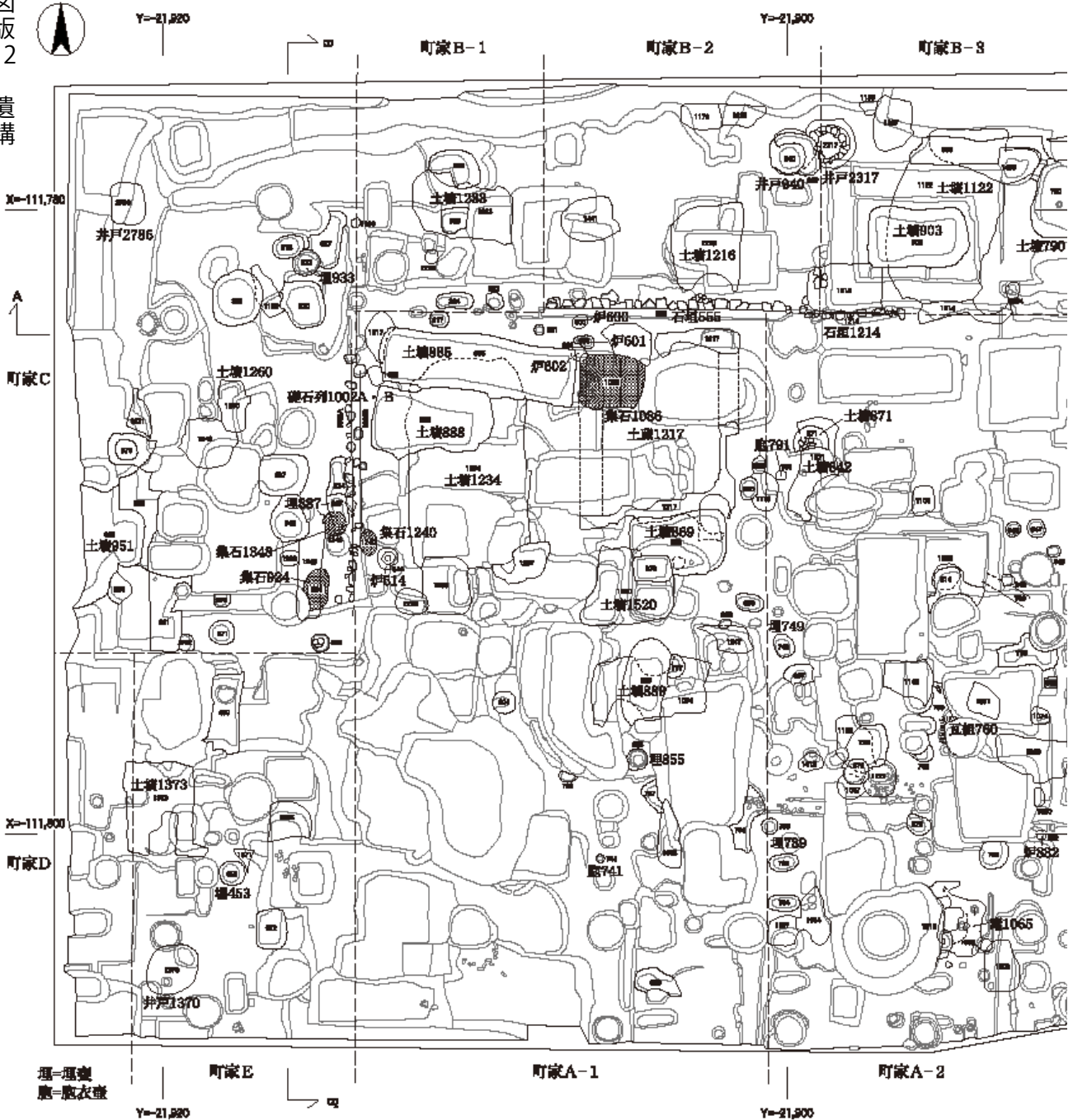
第3面西半実測図 (1 : 200)



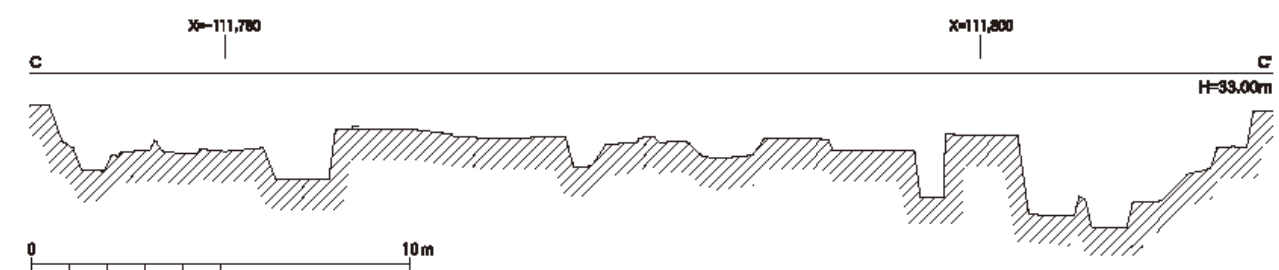
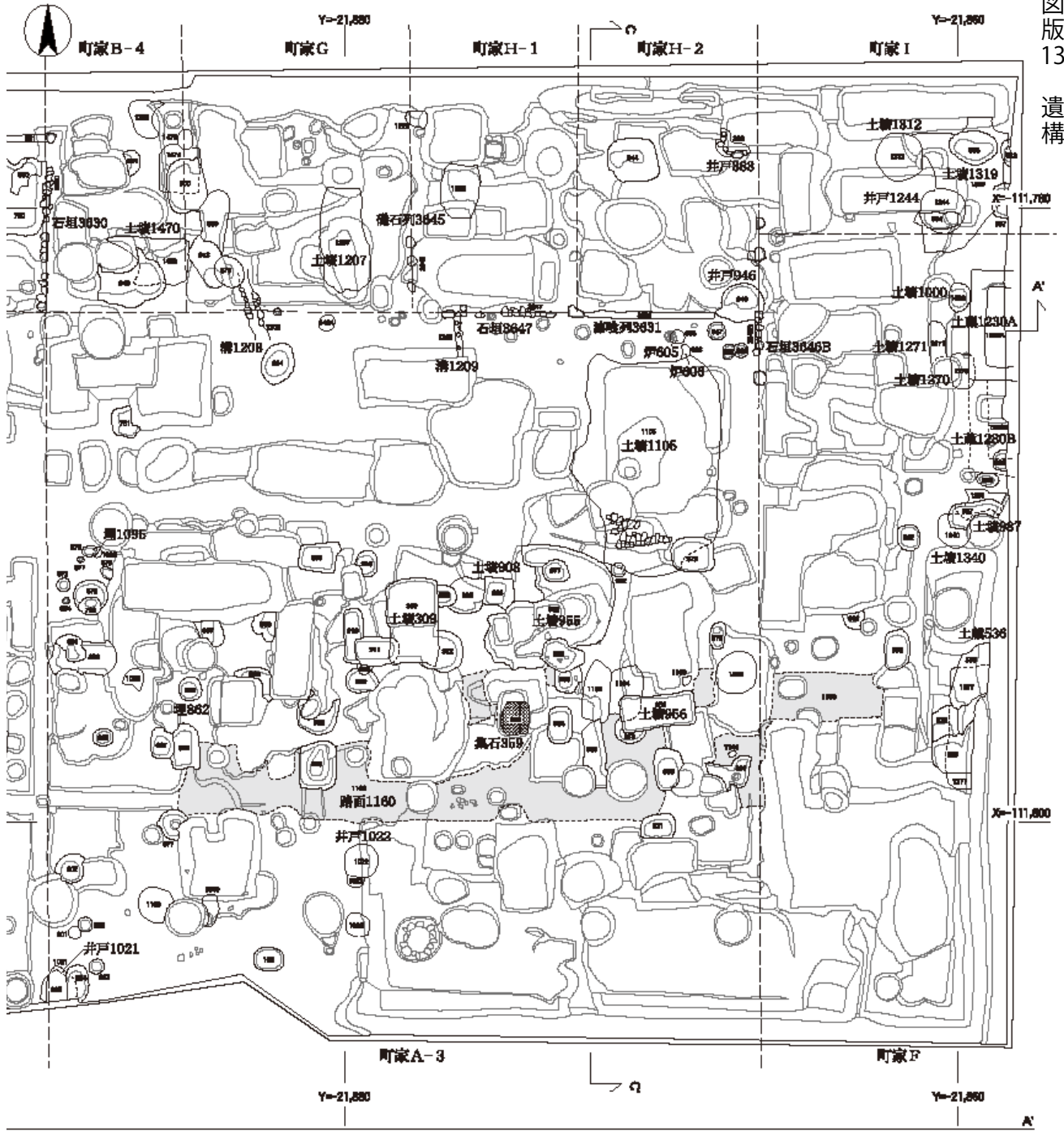


第3面東半実測図 (1 : 200)

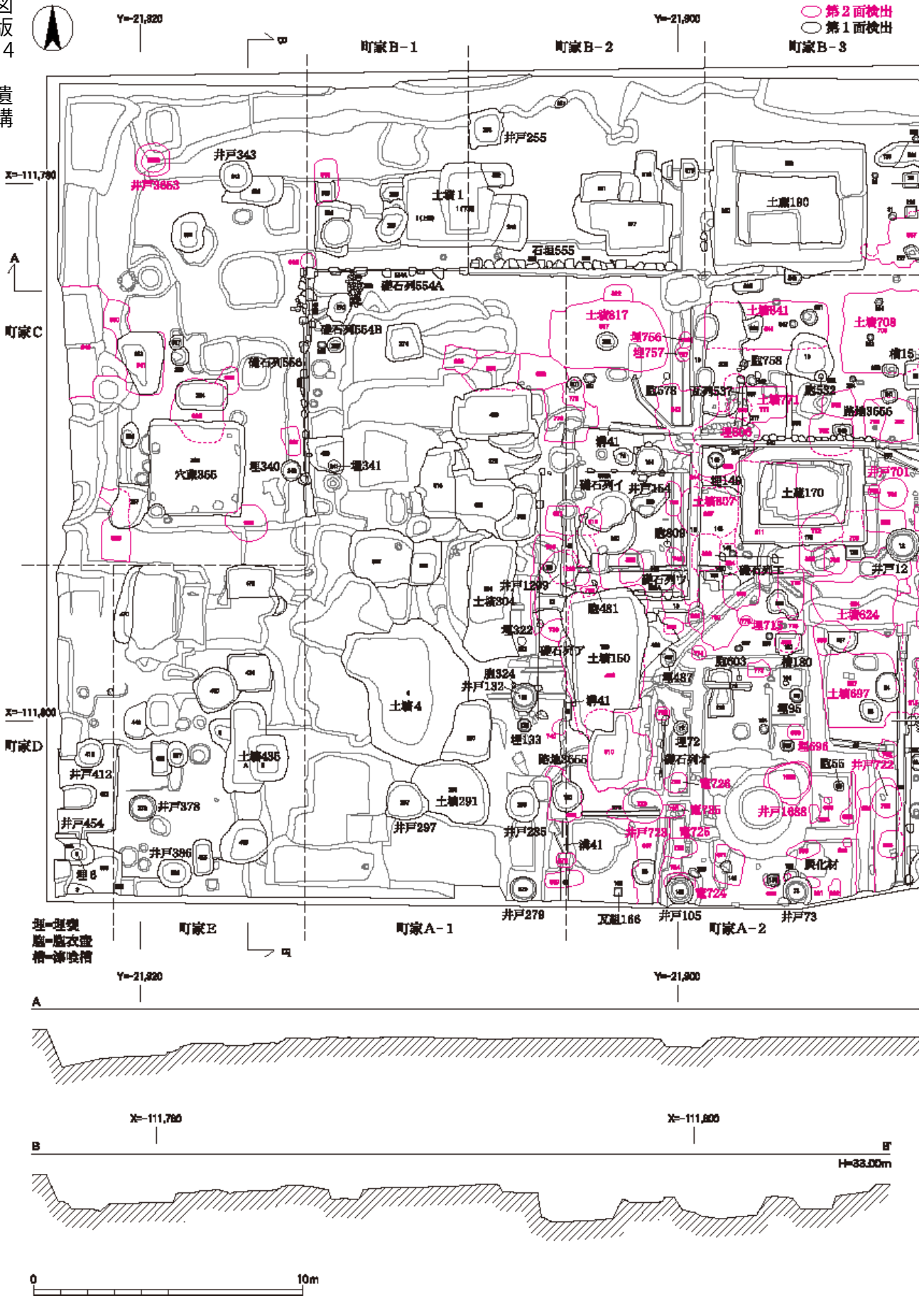




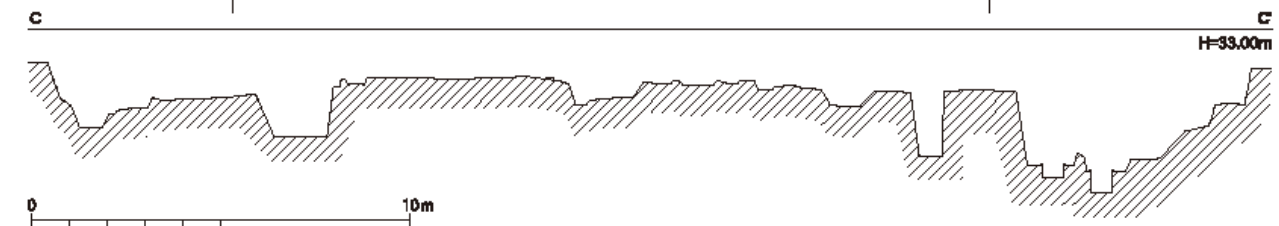
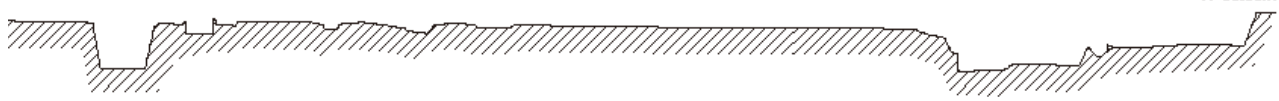
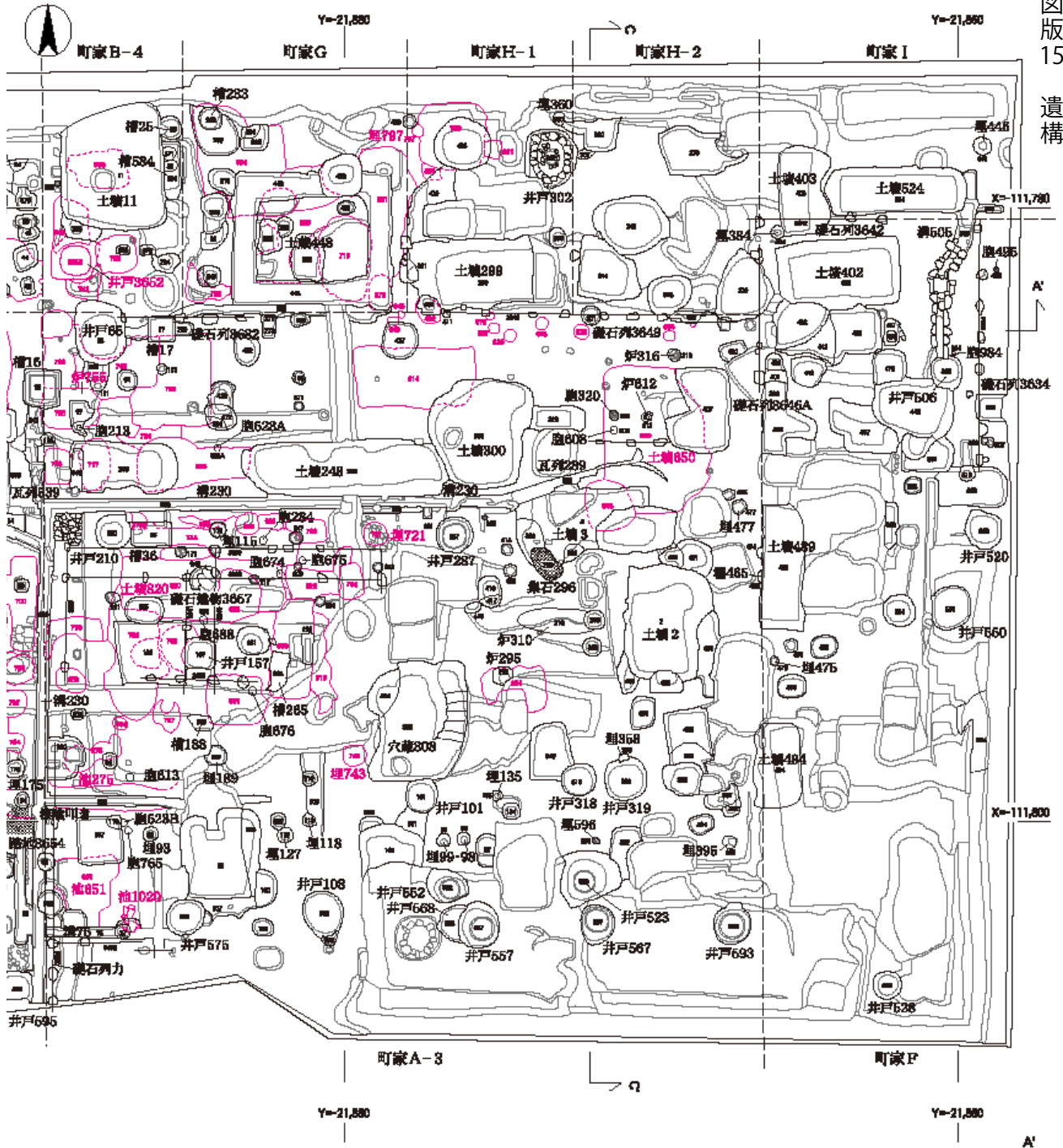
第2面西半実測図 (1 : 200)



第2面東半実測図（1：200）

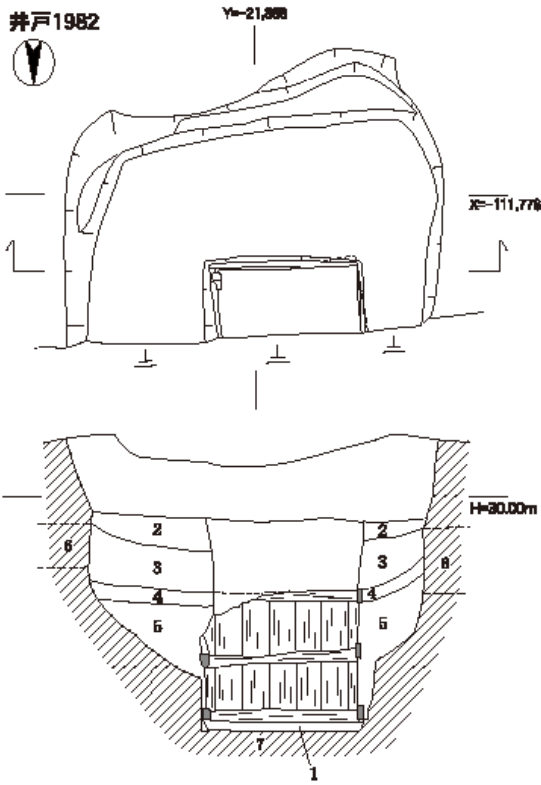


第1面西半実測図(1:200)

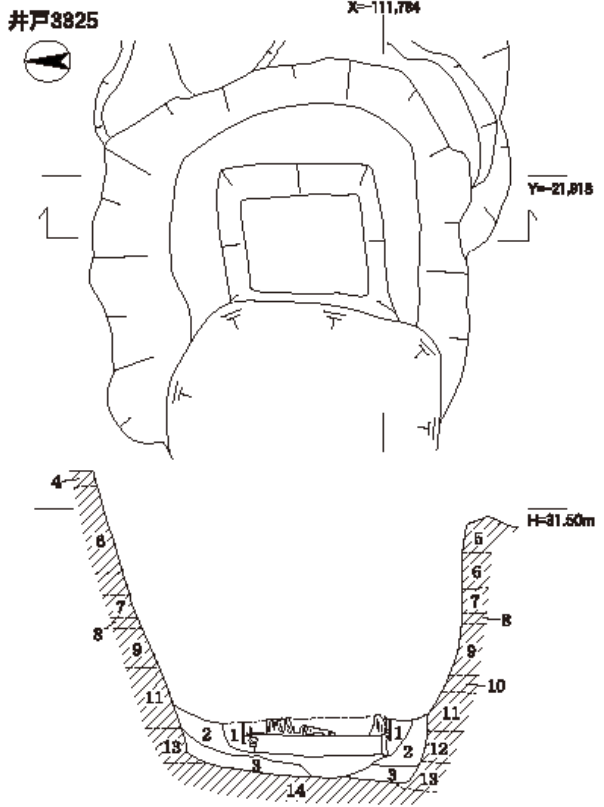


第1面東半実測図 (1 : 200)

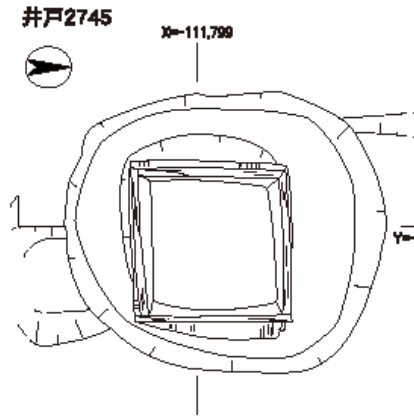




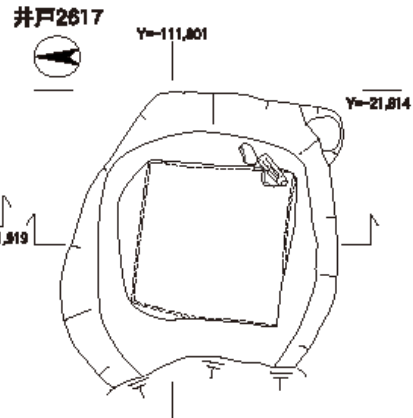
- 1 にぶい黄褐色粗砂
- 2 褐色砂泥
- 3 にぶい黄褐色砂泥
- 4 灰褐色砂泥
- 5 黒褐色砂泥
- 6 灰褐色粘土・褐色粘土
- 7 にぶい黄褐色粗砂 (地山)



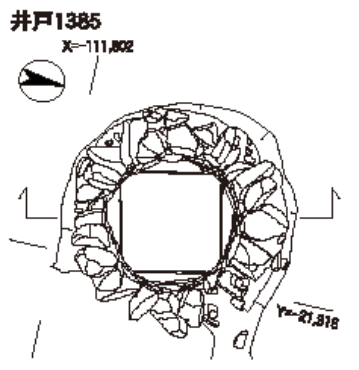
- 1 黒褐色砂泥
- 2 黒褐色泥砂
- 3 黄褐色砂泥
- 4 灰オリブ色砂泥
- 5 灰黄色砂泥
- 6 暗灰黄色砂泥
- 7 黒褐色砂泥
- 8 暗灰黄色粗砂
- 9 黒褐色砂泥
- 10 オリブ褐色砂泥
- 11 暗灰黄色泥砂
- 12 黄灰色粘土
- 13 黒褐色泥砂
- 14 オリブ褐色粗砂



- 1 黒褐色泥土
- 2 暗褐色砂泥
- 3 褐色砂泥
- 4 黒褐色砂泥
- 5 褐色砂泥 (地山)



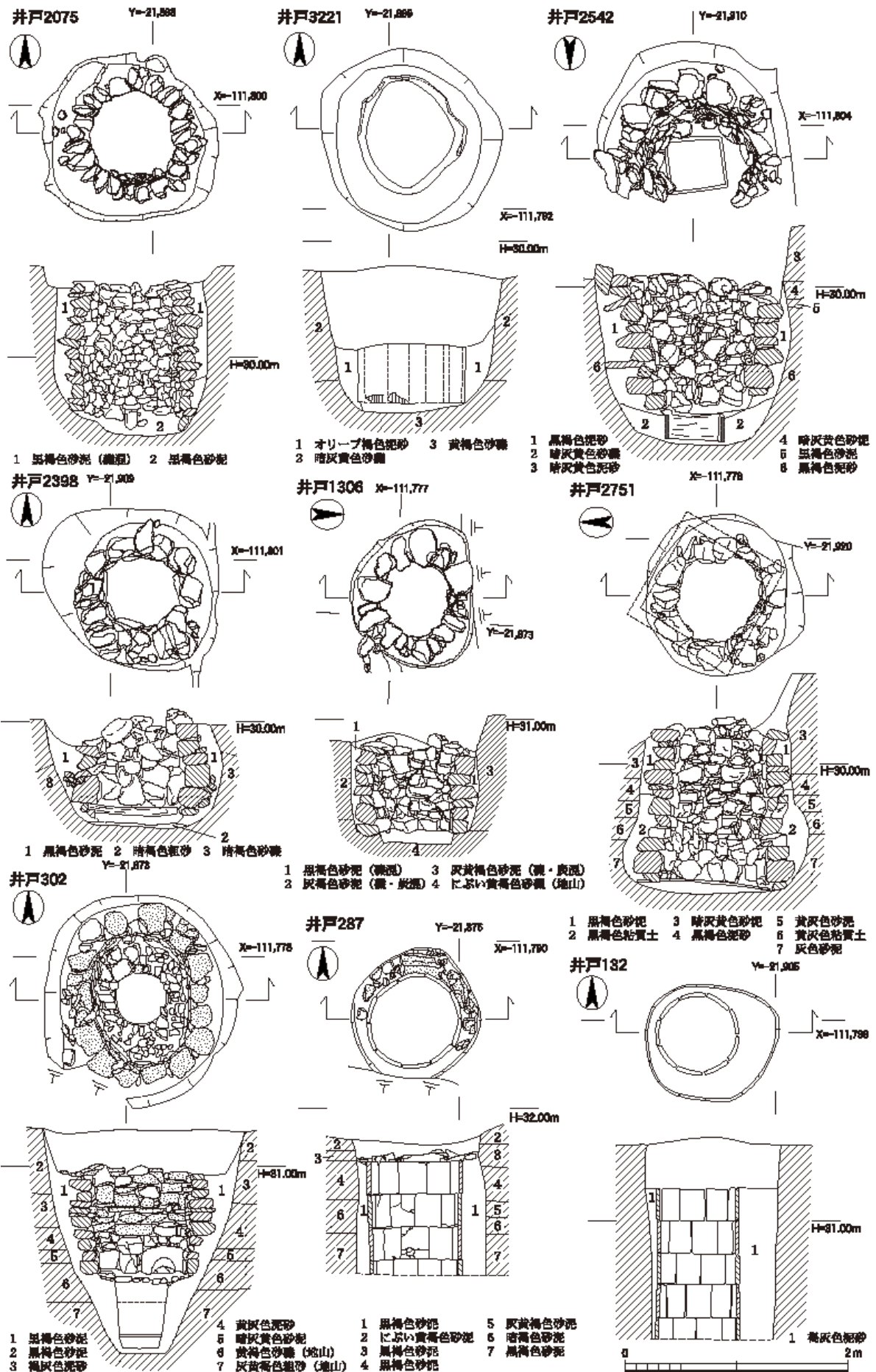
- 1 黒褐色泥砂
- 2 にぶい黄色砂泥
- 3 暗オリブ褐色砂泥
- 4 黒褐色泥砂
- 5 暗灰黄色砂泥
- 6 灰オリブ褐色砂泥
- 7 オリブ褐色砂泥
- 8 褐色砂泥



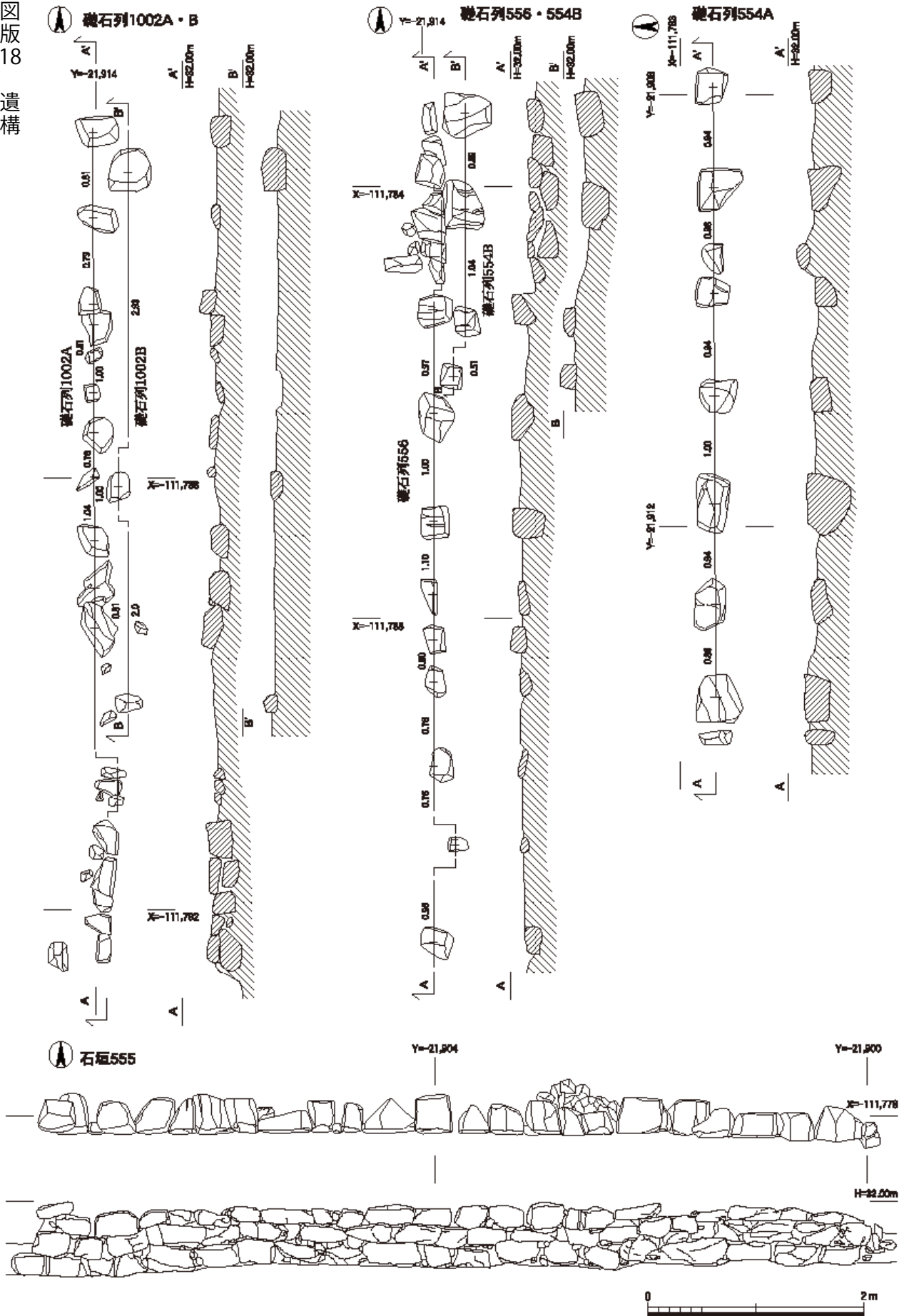
- 1 暗オリブ褐色砂泥 (腐混)
- 2 オリブ褐色泥砂 (腐混)
- 3 黒褐色砂泥 (炭・土師片混)
- 4 灰オリブ色砂泥
- 5 オリブ褐色泥砂
- 6 暗オリブ褐色細砂
- 7 暗灰黄色泥砂 (腐混)
- 8 黒褐色泥砂 (腐混)
- 9 オリブ褐色細砂



井戸 1982・3325・2745・2617・1385 実測図 (1:50)

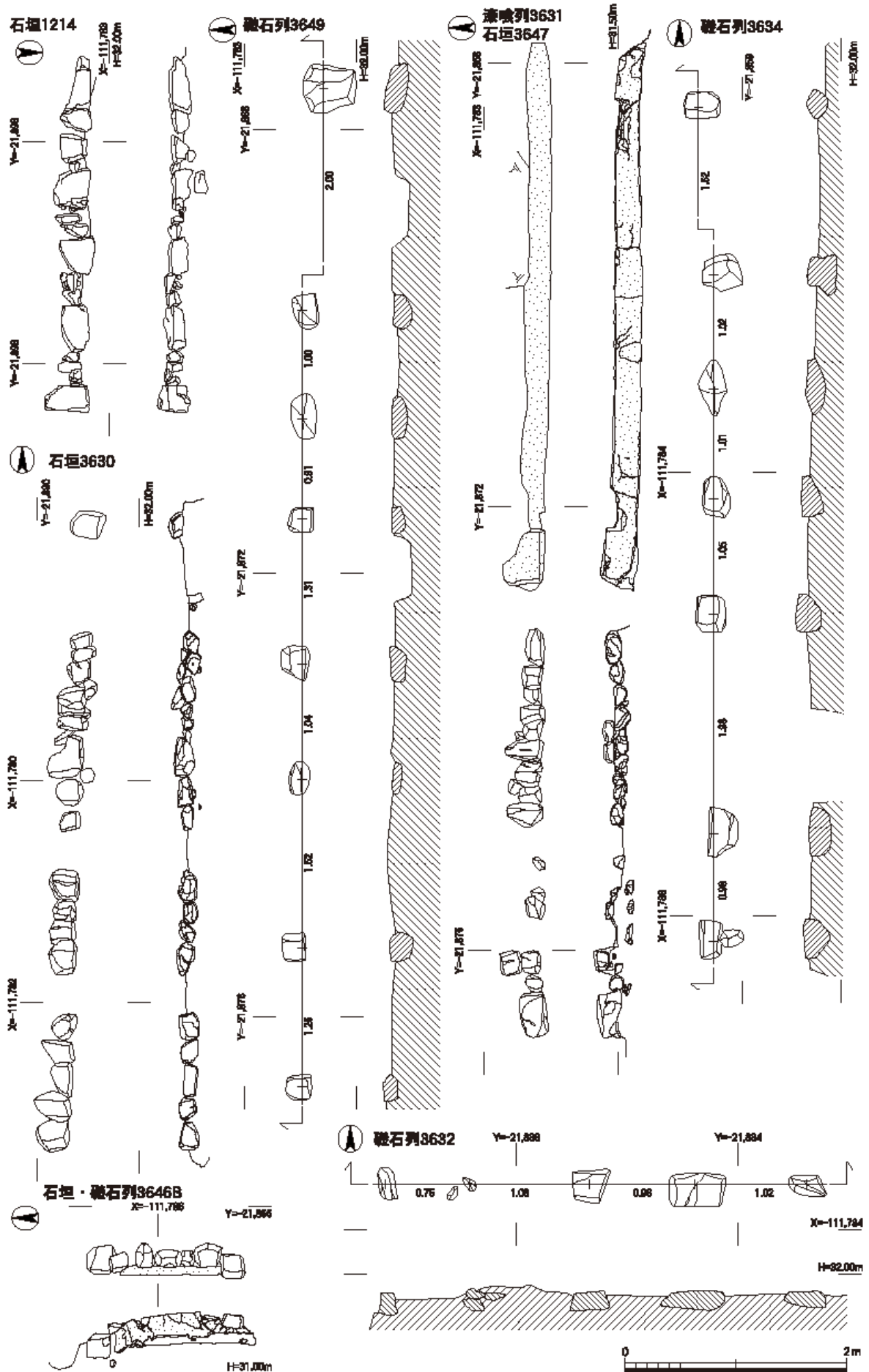


井戸 2075・3221・2542・2398・1306・2751・302・287・132 実測図 (1 : 50)

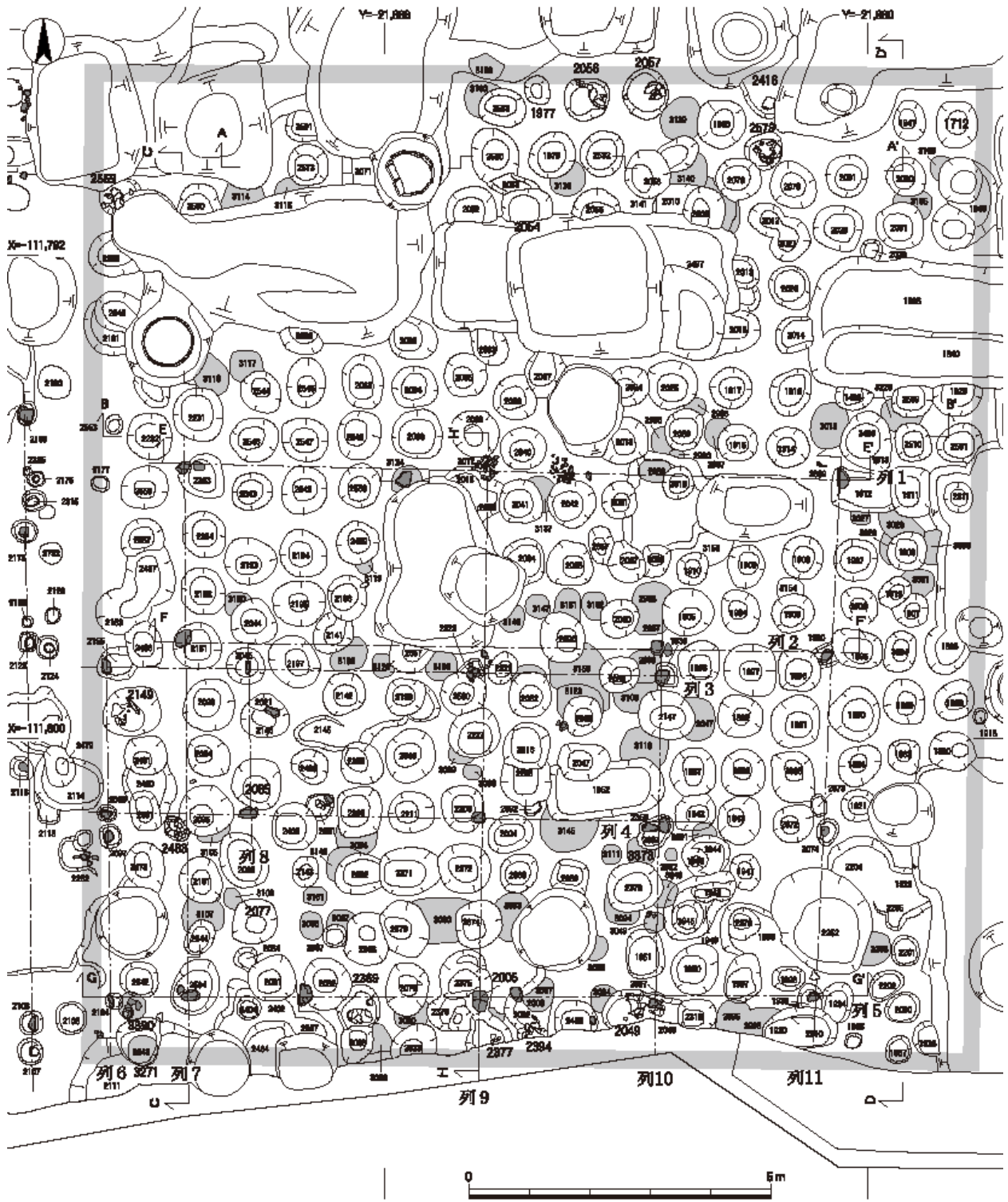


礎石列 1002A・B・556・554B・554A、石垣 555 実測図 (1 : 50)

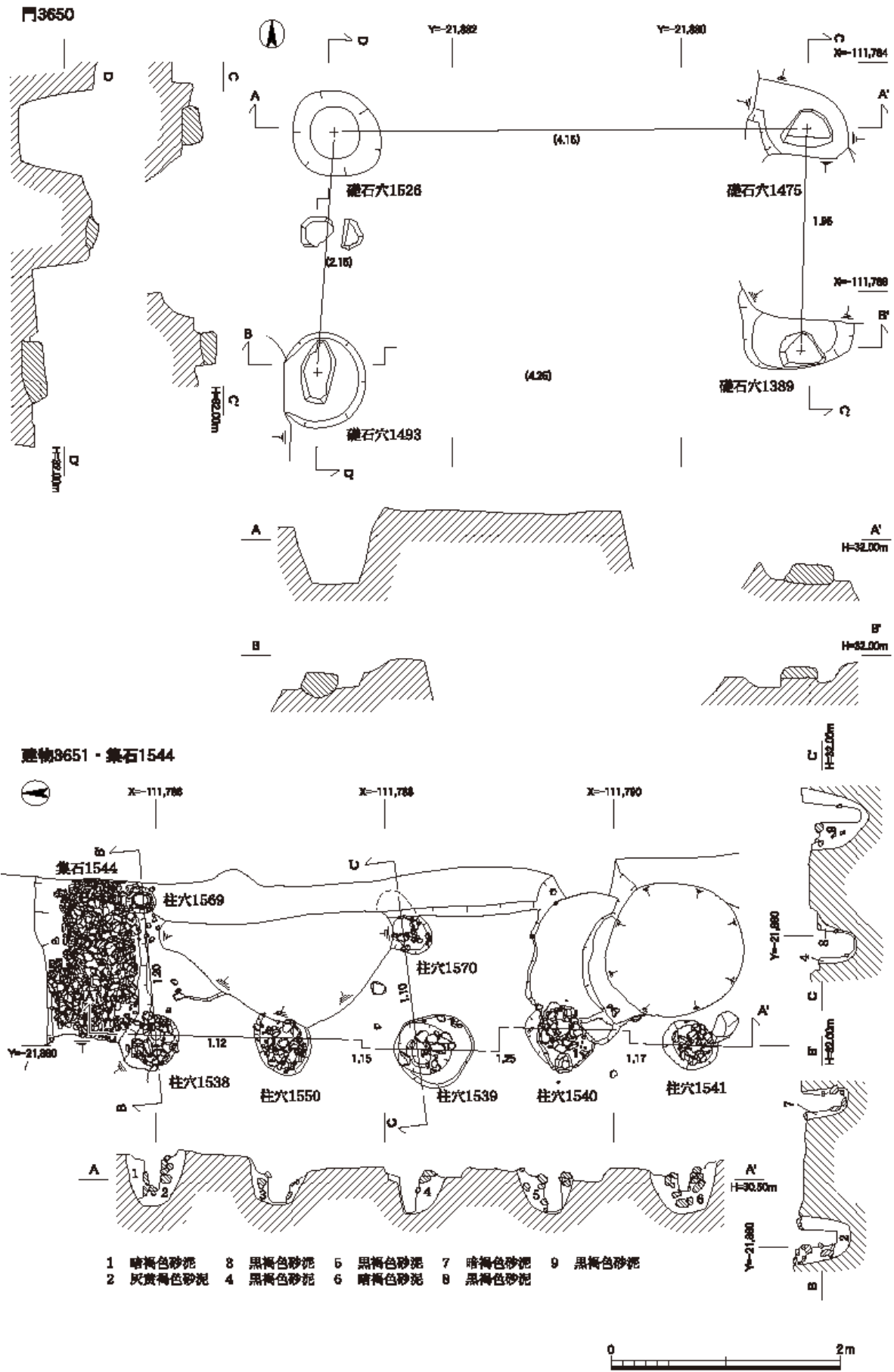




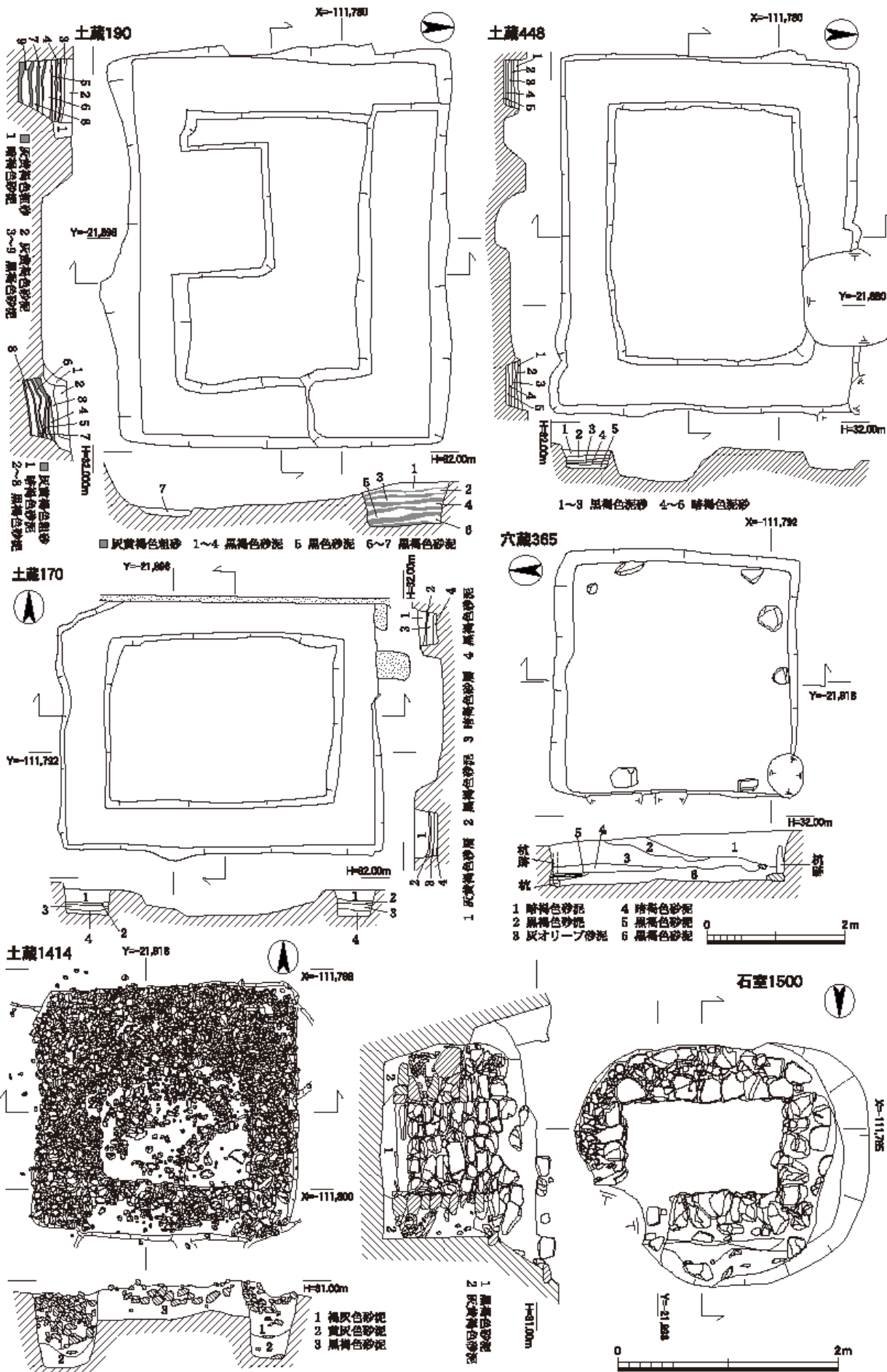
石垣 1214、礎石列 3649、漆喰列 3631、石垣 3647、礎石列 3634、石垣 3630、石垣・礎石列 3646B、礎石列 3632 実測図 (1 : 50)



葬群1平面図(1:100)

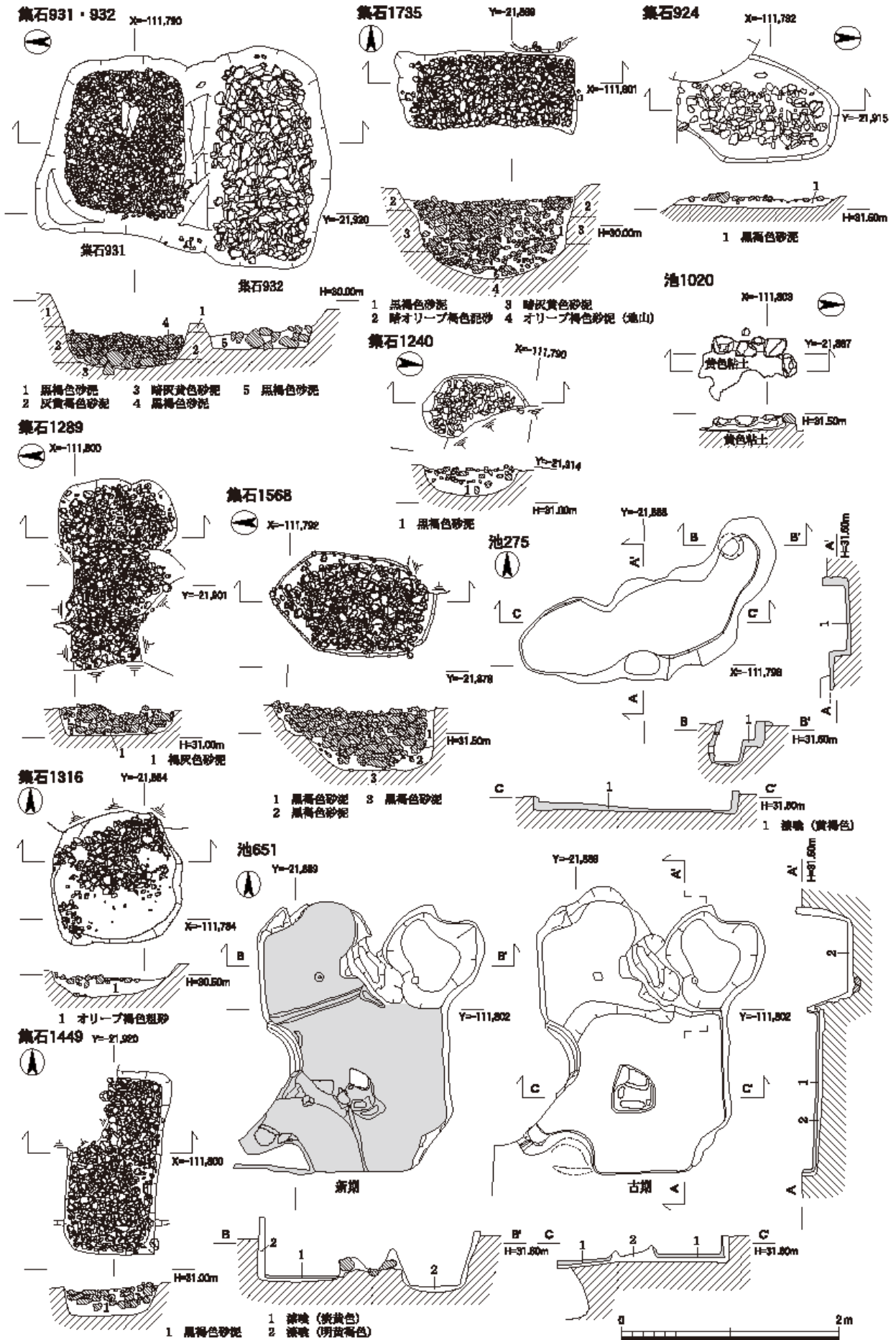


門 3650、建物 3651、集石 1544 実測図 (1 : 50)

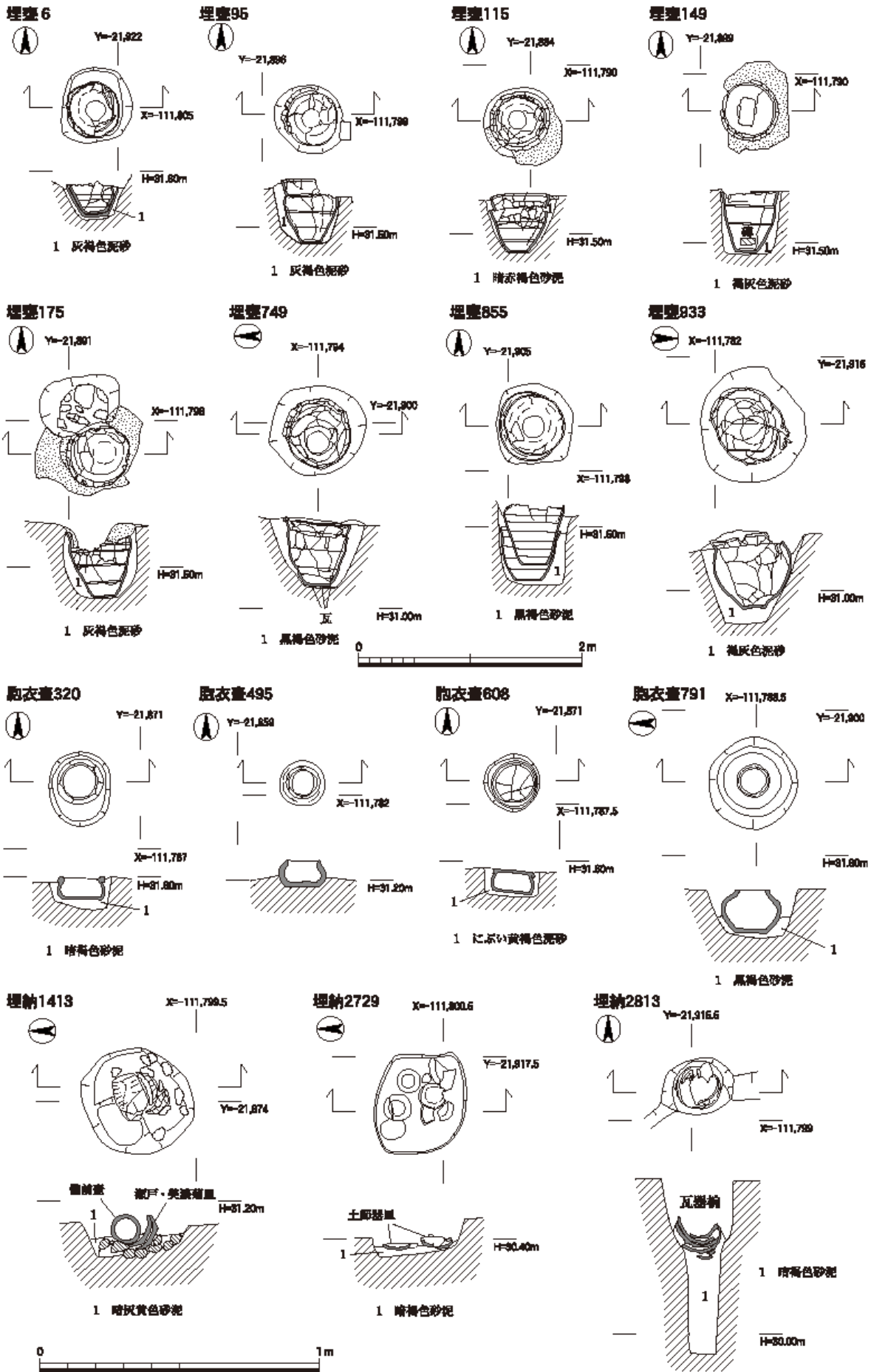


土蔵 190・448・170、穴蔵 365 (1 : 80)、土蔵 1414、石室 1500 実測図 (1 : 50)






集石 931・932・1735・924・1240・1289・1568・1316・1449、池 1020・275・651 実測図 (1 : 1)

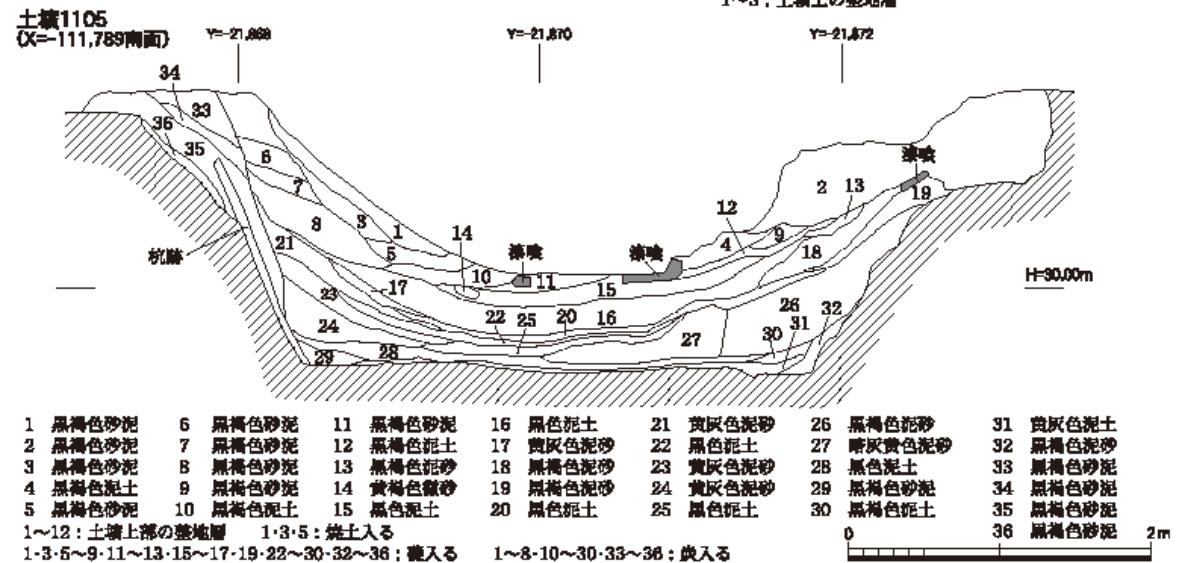
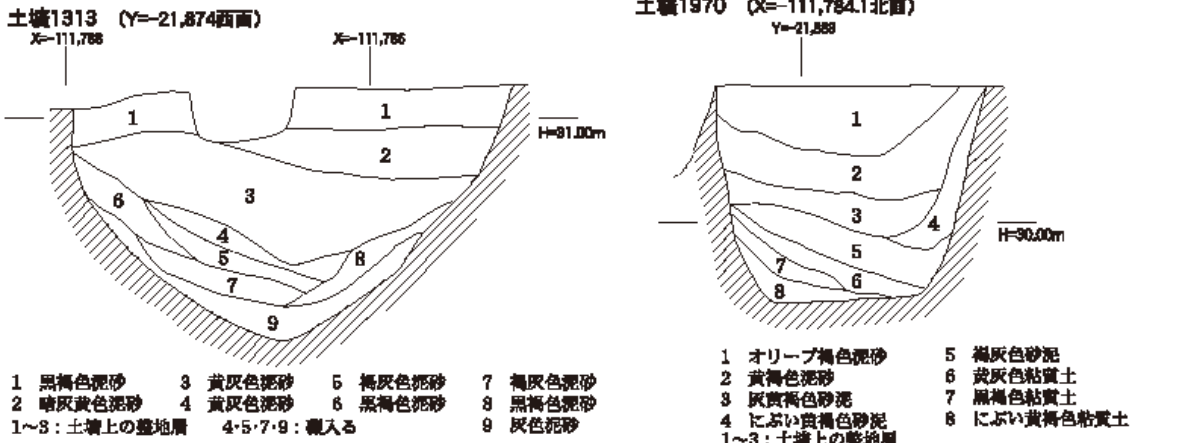
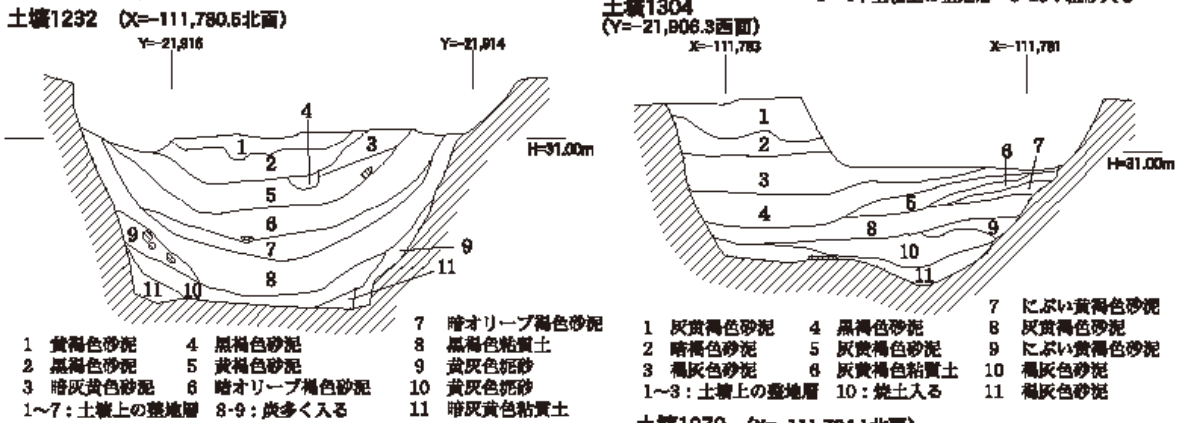
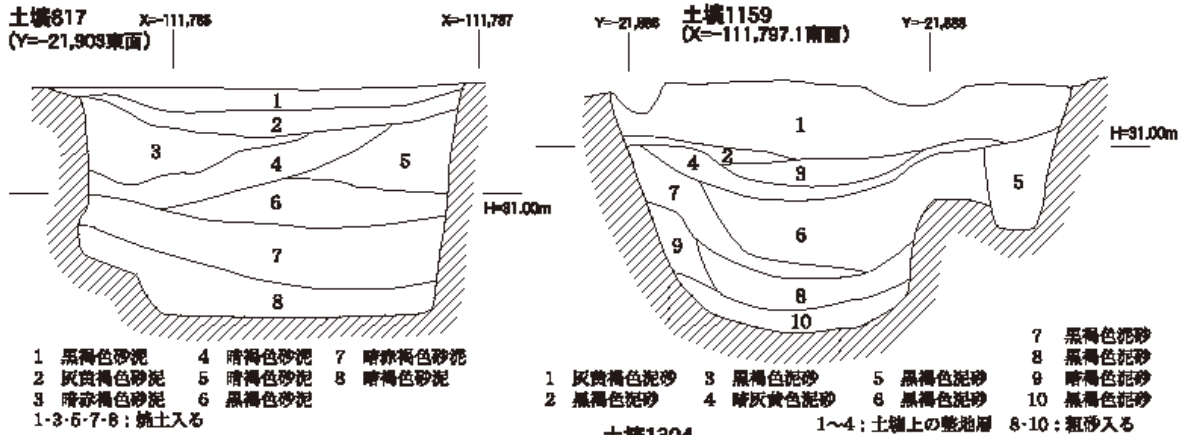


埋壘 6・95・115・149・175・749・855・933 (1:50)、胎衣壺 320・495・608・791、埋納 1413・2729・2813 実測図 (1:20)



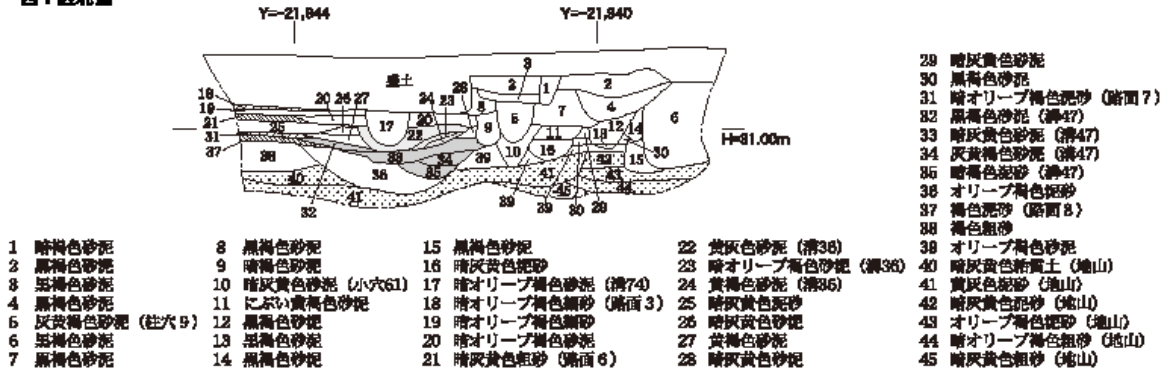
流路 3514、土壙 1845・2286・2950・3198 (1 : 50)、土壙 1260、瓦組 760 (1 : 30)、溝 1209・1208・505 実測図 (1 : 50)



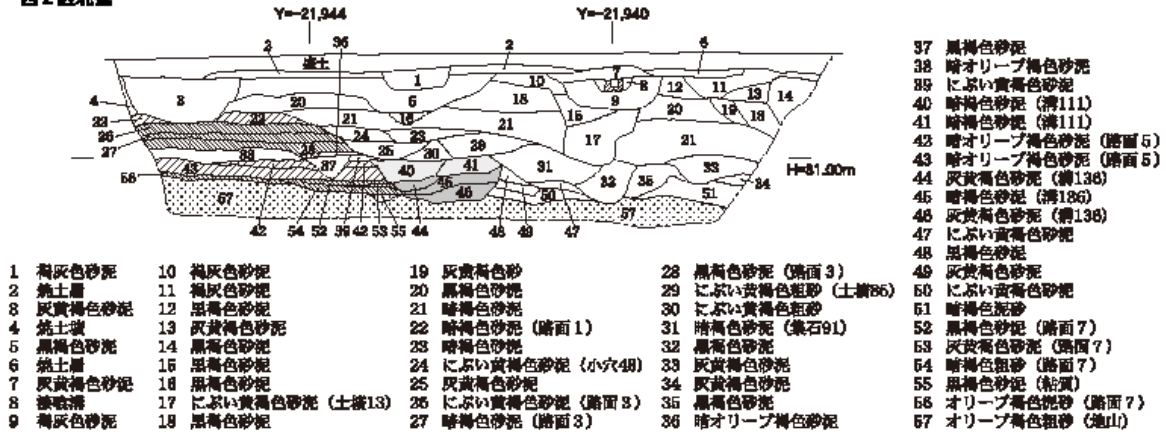


土壌 817・1159・1232・1304・1313・1970・1105 断面図 (1:50)

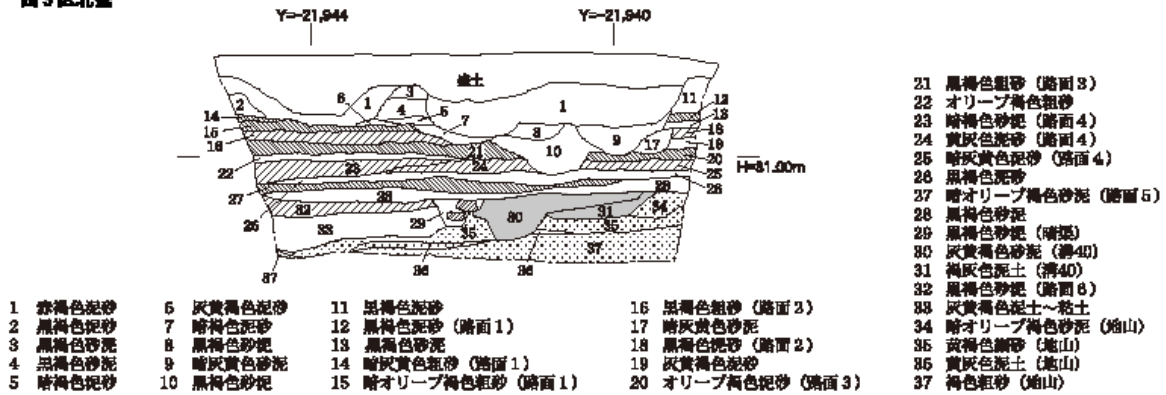
西1区北壁



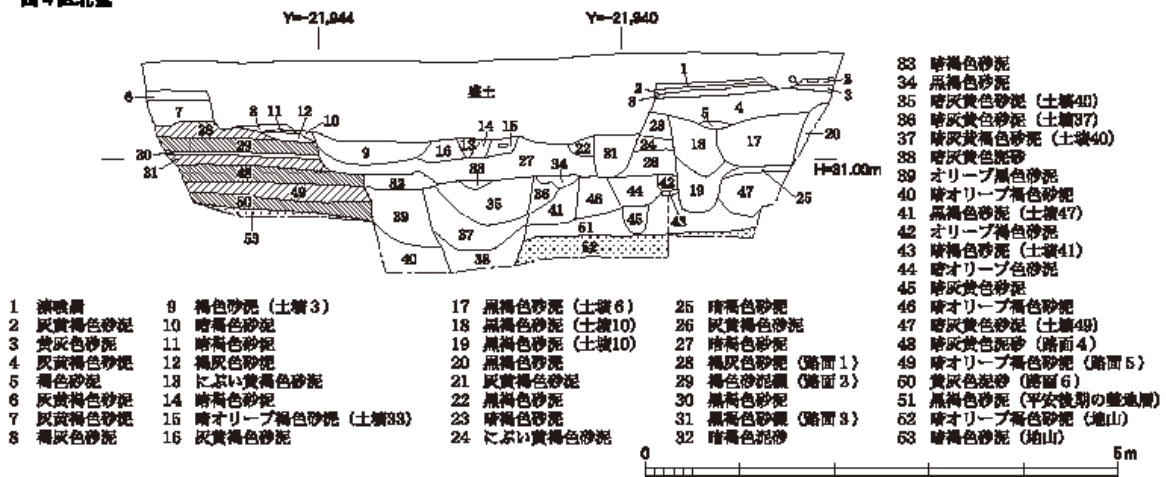
西2区北壁



西3区北壁

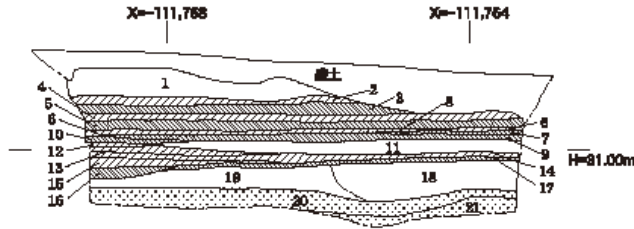


西4区北壁



西1区~西4区北壁断面図 (1:80)

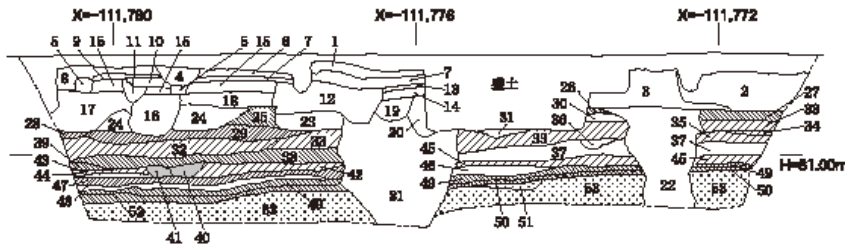
西1区西壁



- |               |                  |                   |
|---------------|------------------|-------------------|
| 1 黒褐色砂泥       | 8 黒褐色砂泥 (階面2)    | 5 暗灰黄色粗砂 (階面4)    |
| 2 黒褐色砂泥 (階面1) | 4 オリーブ褐色細砂 (階面3) | 6 暗オリーブ褐色細砂 (階面5) |

- |                    |
|--------------------|
| 7 暗オリーブ褐色細砂 (階面6)  |
| 8 黒褐色砂泥            |
| 9 暗灰黄色粗砂砂質 (階面6)   |
| 10 暗灰黄色粗砂 (階面6)    |
| 11 暗灰黄色粗砂          |
| 12 オリーブ褐色細砂 (階面7)  |
| 13 暗灰黄色粗砂 (階面7)    |
| 14 暗オリーブ褐色細砂 (階面7) |
| 15 オリーブ褐色細砂 (階面7)  |
| 16 オリーブ褐色細砂 (階面8)  |
| 17 褐色砂泥 (階面8)      |
| 18 褐色粗砂            |
| 19 褐色砂泥 (平安後期の整地層) |
| 20 暗灰黄色粘質土 (堆山)    |
| 21 黄灰色泥砂 (堆山)      |

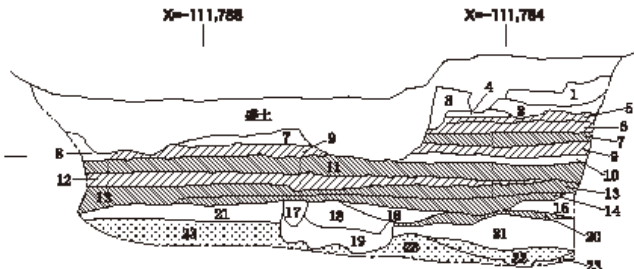
西2区西壁



- |            |                 |                |                   |
|------------|-----------------|----------------|-------------------|
| 1 粘土層      | 9 粘土層           | 17 黒褐色砂泥 (土層4) | 25 灰黄褐色砂泥 (階面1)   |
| 2 粘土塊      | 10 にぶい黄褐色砂泥     | 18 灰黄褐色砂泥      | 26 にぶい黄褐色砂泥 (階面1) |
| 3 にぶい黄褐色砂泥 | 11 灰黄褐色砂泥       | 19 灰黄褐色砂泥      | 27 暗褐色砂泥 (階面1)    |
| 4 灰黄褐色砂泥   | 12 粘土層          | 20 にぶい黄褐色砂泥    | 28 灰黄褐色砂泥 (階面2)   |
| 5 油噴着      | 13 粘土層          | 21 黒褐色砂泥 (土層5) | 29 灰黄褐色砂泥 (階面2)   |
| 6 灰黄褐色砂泥   | 14 灰黄褐色砂泥       | 22 褐灰色砂泥 (土層7) | 30 にぶい黄褐色砂泥       |
| 7 褐色砂泥     | 15 褐色砂泥         | 23 にぶい黄褐色砂泥    | 31 にぶい黄褐色砂泥       |
| 8 褐色砂泥     | 16 灰黄褐色砂泥 (土層6) | 24 暗褐色砂泥       | 32 灰黄褐色砂泥 (階面3)   |

- |                    |
|--------------------|
| 33 にぶい黄褐色砂泥 (階面3)  |
| 34 暗褐色砂泥 (階面3)     |
| 35 黒褐色砂泥 (階面8)     |
| 36 灰黄褐色砂泥          |
| 37 暗オリーブ褐色砂泥       |
| 38 灰黄褐色砂泥 (階面4)    |
| 39 灰黄褐色砂泥 (階面4)    |
| 40 にぶい黄褐色砂泥 (階119) |
| 41 灰黄褐色砂泥 (階119)   |
| 42 にぶい黄褐色砂泥 (階面5)  |
| 43 灰黄褐色砂泥 (階面5)    |
| 44 暗褐色砂            |
| 45 暗オリーブ褐色砂泥 (階面5) |
| 46 黒褐色砂泥           |
| 47 にぶい黄褐色砂泥 (階面8)  |
| 48 にぶい黄褐色砂泥        |
| 49 オリーブ褐色砂泥 (階面7)  |
| 50 オリーブ褐色砂泥 (階面7)  |
| 51 褐色砂泥 (階面7)      |
| 52 褐色砂泥 (堆山)       |
| 53 オリーブ褐色粗砂 (堆山)   |

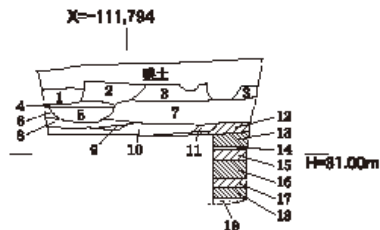
西3区西壁



- |         |         |                   |               |
|---------|---------|-------------------|---------------|
| 1 赤褐色粗砂 | 8 黒褐色砂泥 | 5 暗灰黄色粗砂 (階面1)    | 7 黒褐色粗砂 (階面2) |
| 2 黒褐色粗砂 | 4 黒褐色砂泥 | 6 暗オリーブ褐色粗砂 (階面1) | 8 暗赤褐色砂泥      |

- |                         |
|-------------------------|
| 9 黒褐色粗砂 (階面3)           |
| 10 オリーブ褐色粗砂             |
| 11 暗褐色砂泥 (階面4)          |
| 12 黒褐色砂泥 (階面5)          |
| 13 暗オリーブ褐色砂泥 (階面6)      |
| 14 黄灰色泥砂 (階面6)          |
| 15 黒褐色砂泥                |
| 16 黄灰色粘土                |
| 17 にぶい黄褐色泥土             |
| 18 オリーブ褐色粗砂             |
| 19 暗褐色泥土~粘土             |
| 20 褐色砂泥 (階面6)           |
| 21 灰黄褐色泥土~粘土 (平安後期の整地層) |
| 22 暗灰黄色粘土 (堆山)          |
| 23 褐色粗砂 (堆山)            |

西4区西壁



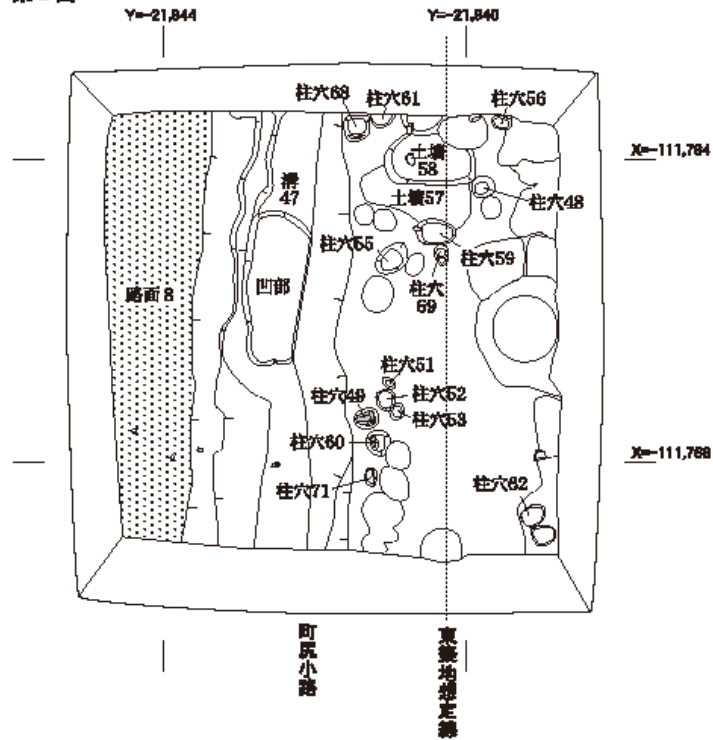
- |             |                    |
|-------------|--------------------|
| 1 灰黄褐色砂泥    | 11 暗灰黄色泥砂          |
| 2 黒褐色粗砂     | 12 褐色粗砂 (階面1)      |
| 3 灰黄褐色砂泥    | 13 褐色砂泥 (階面2)      |
| 4 にぶい黄褐色砂泥  | 14 黒灰色砂泥           |
| 5 暗灰黄色砂泥    | 15 黒褐色砂泥 (階面3)     |
| 6 黒褐色砂泥     | 16 暗灰黄色泥砂 (階面4)    |
| 7 灰黄褐色砂泥    | 17 暗オリーブ褐色砂泥 (階面5) |
| 8 暗褐色砂泥     | 18 黄灰色粗砂 (階面6)     |
| 9 暗褐色砂泥     | 19 暗褐色砂泥 (堆山)      |
| 10 にぶい黄褐色砂泥 |                    |



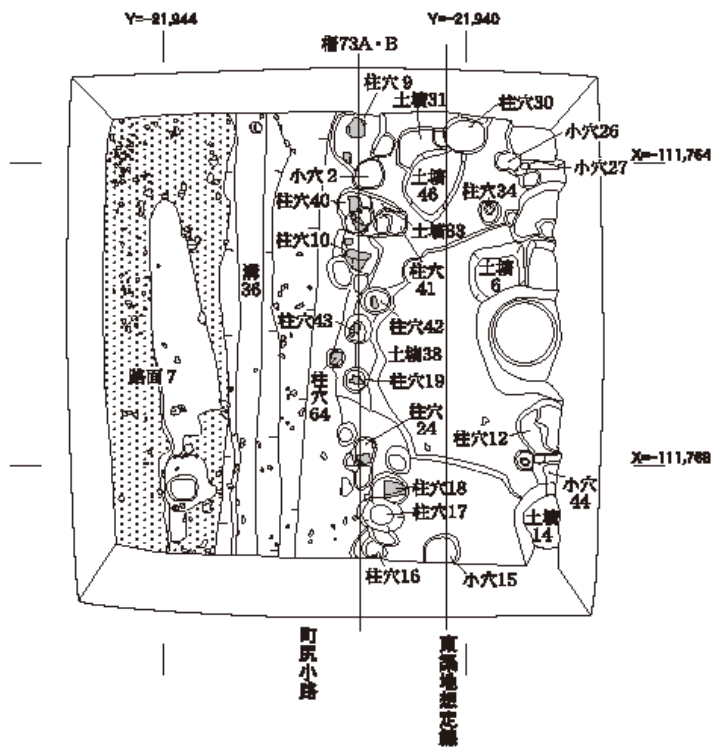
西1区~西4区西壁断面図 (1:80)



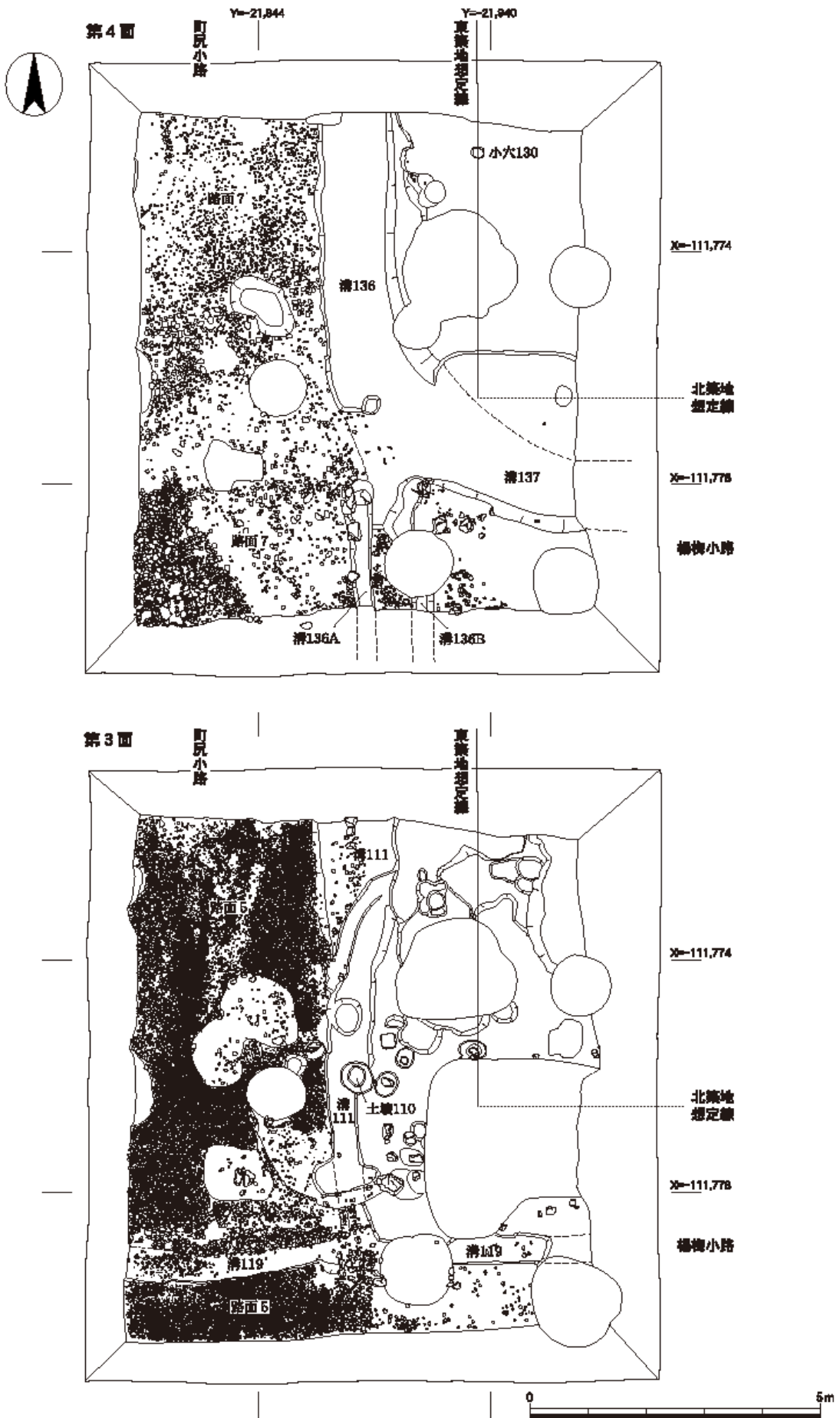
第2面



第1面

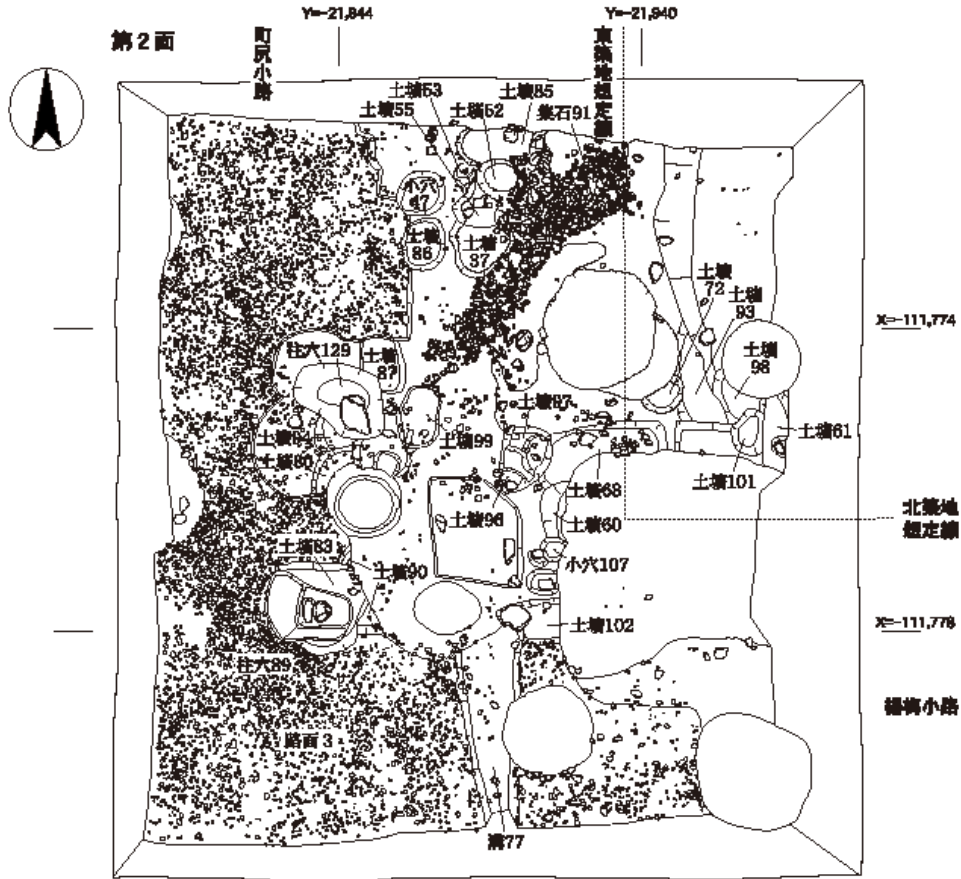


西1区平面図 (1:100)

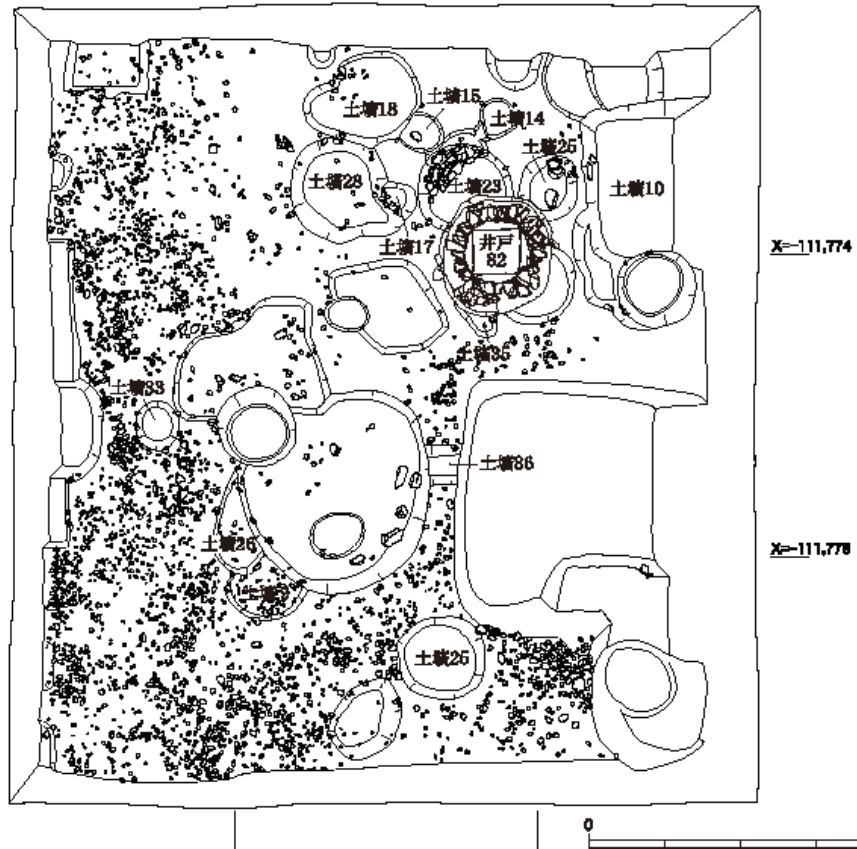


西2区平面図1 (1:100)

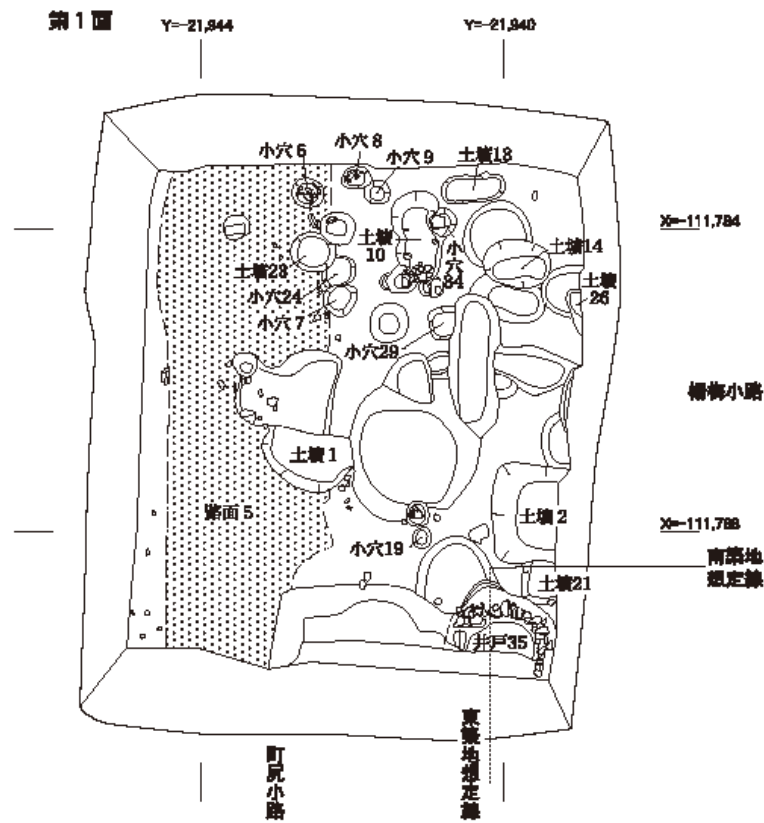
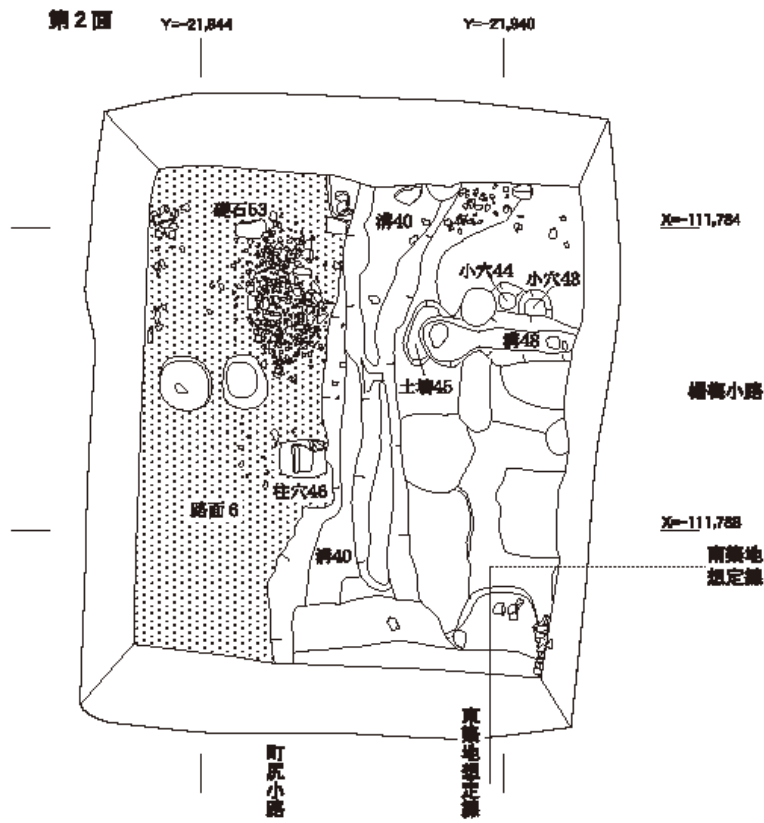




第1面

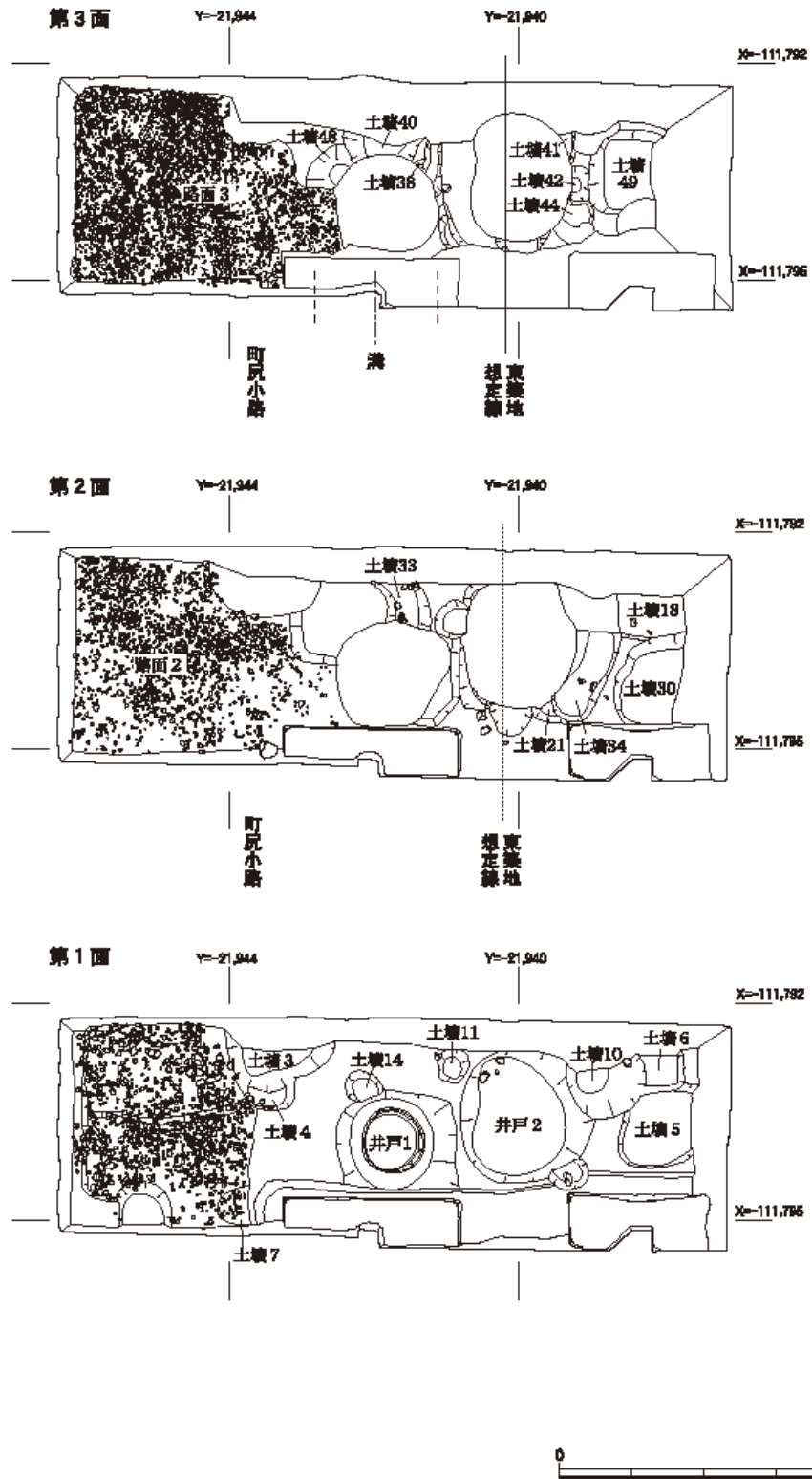


西2区平面図2 (1:100)

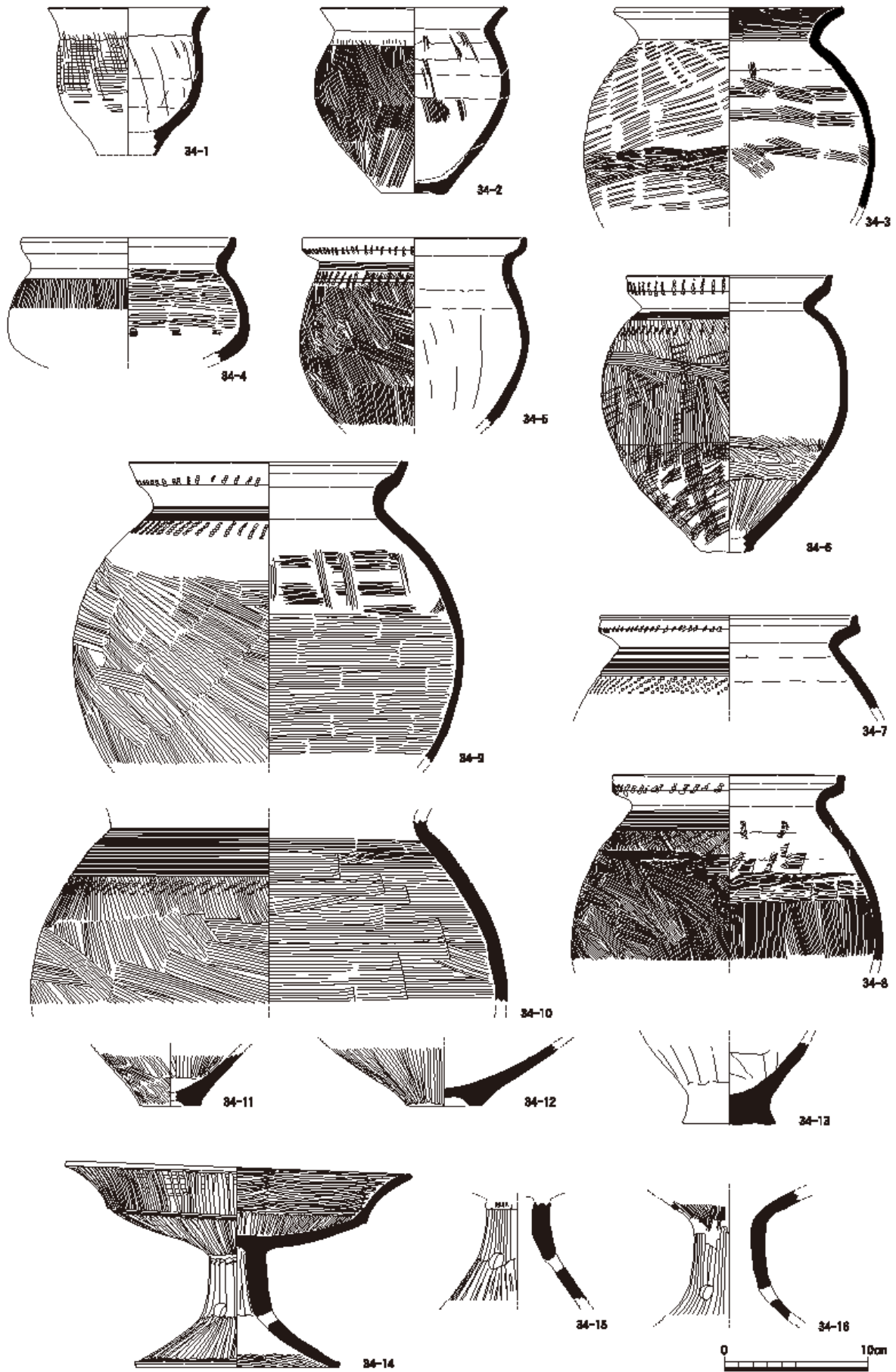


西3区平面図 (1:100)



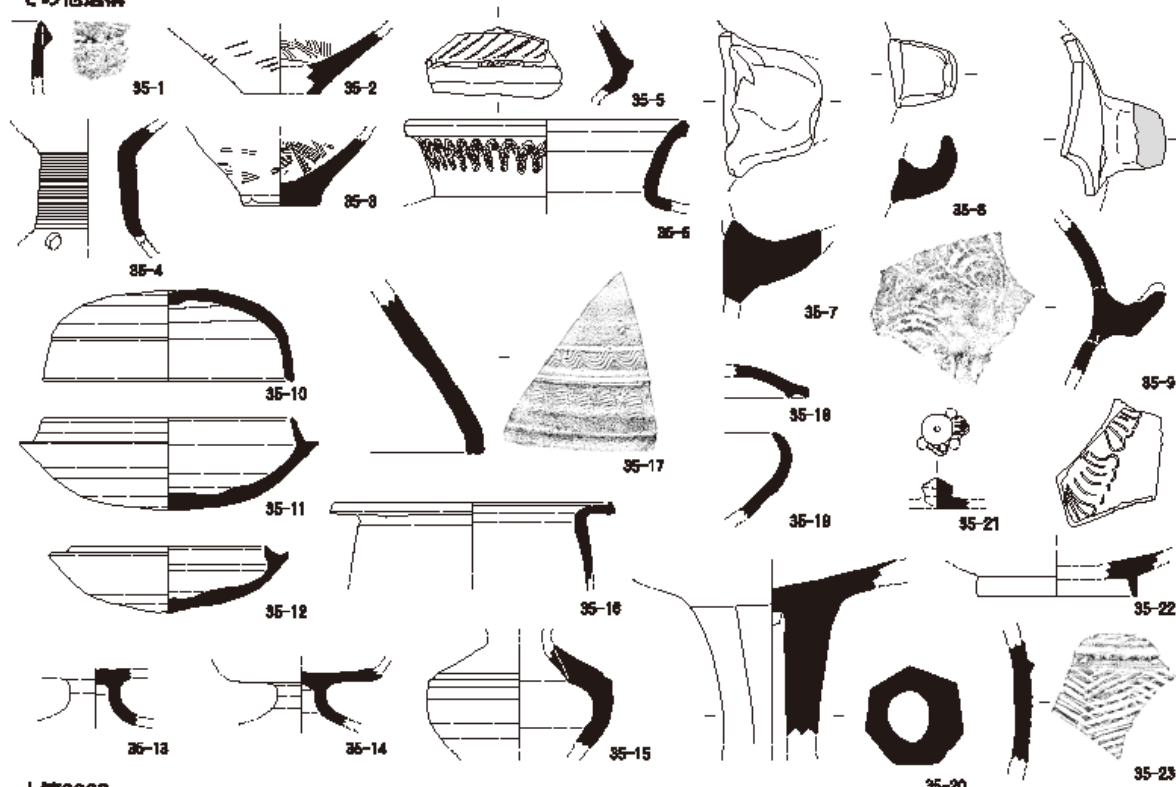


西4区平面図 (1:100)

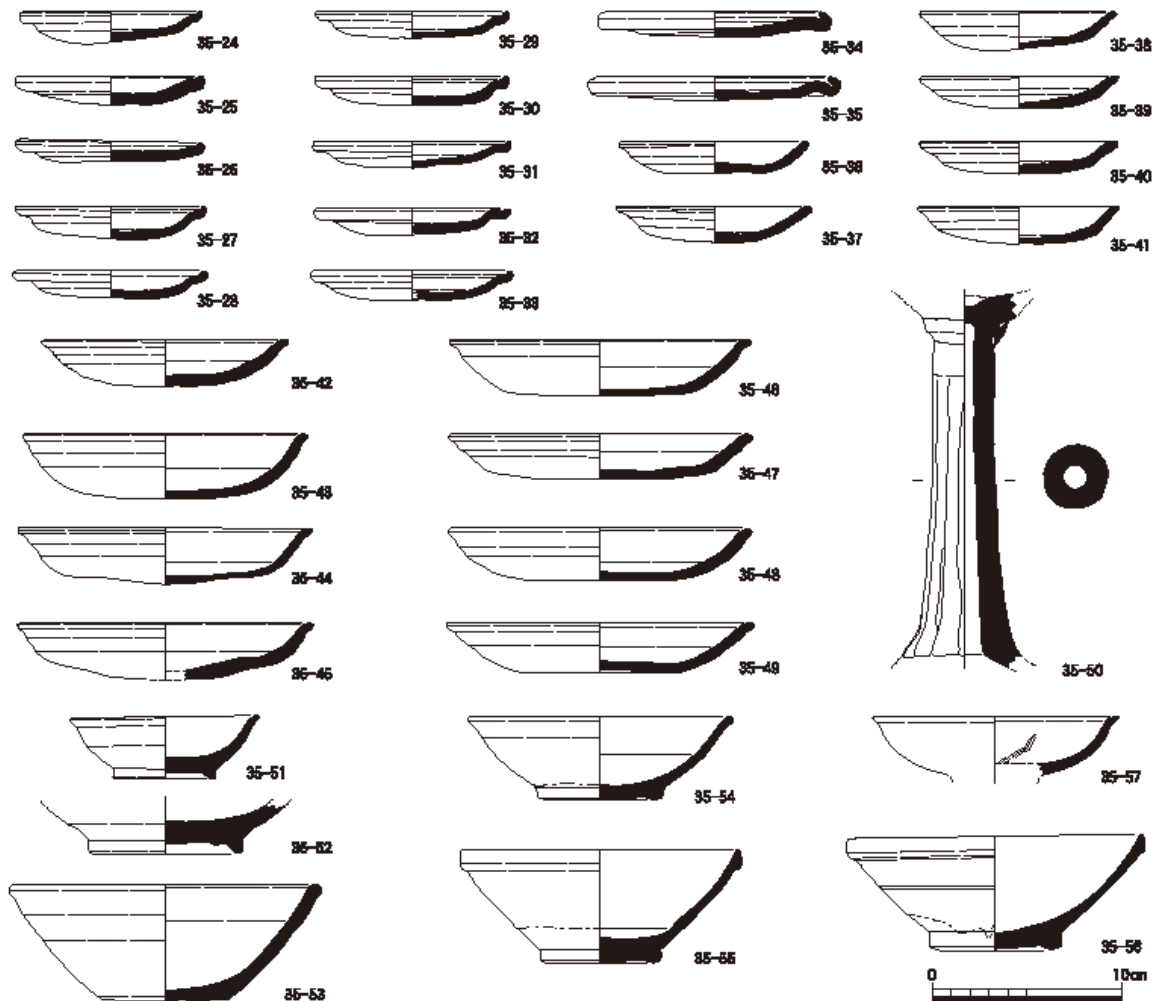


流路 3514 出土遺物実測図 (1 : 4)

その他遺構

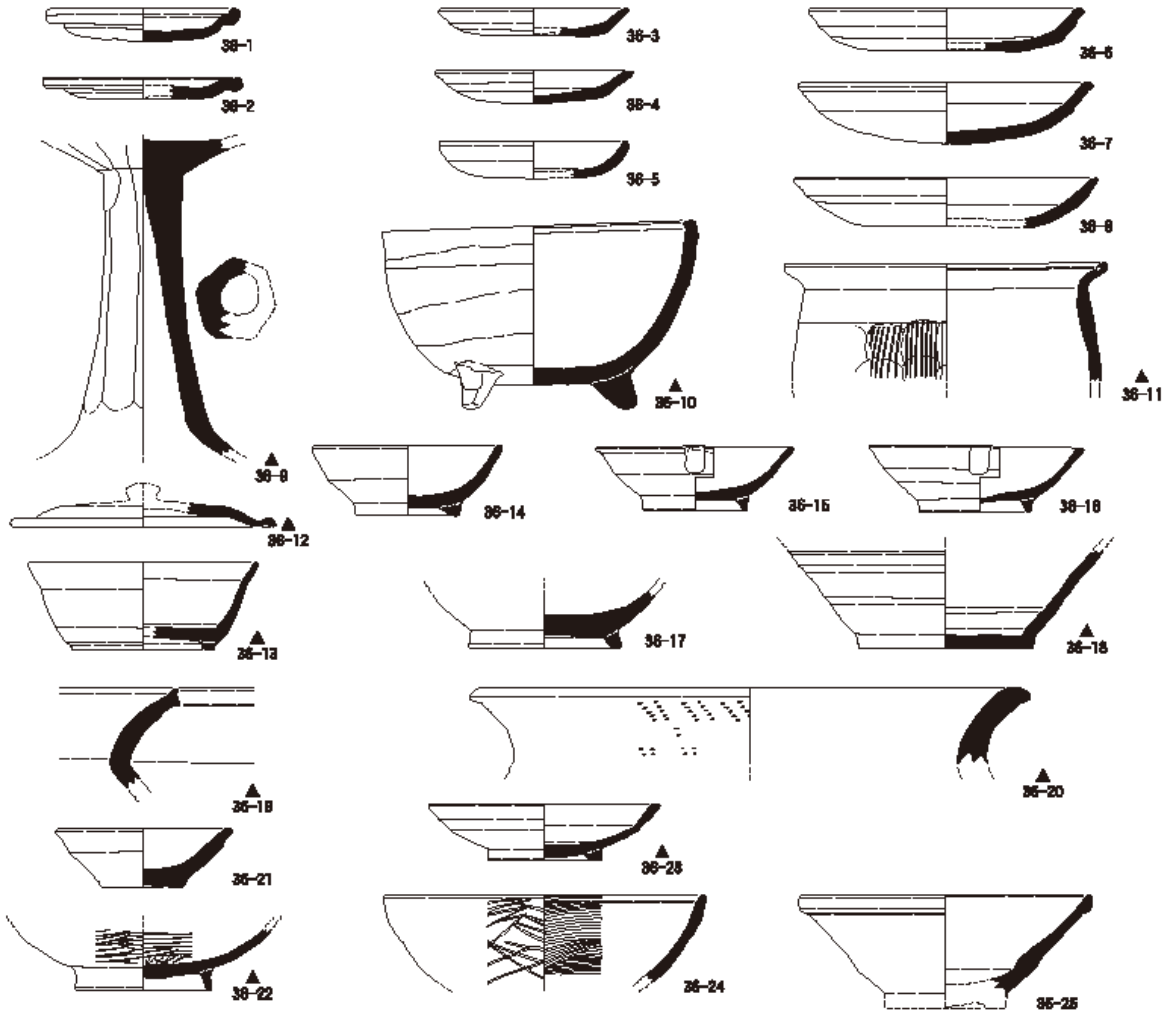


土壙3300

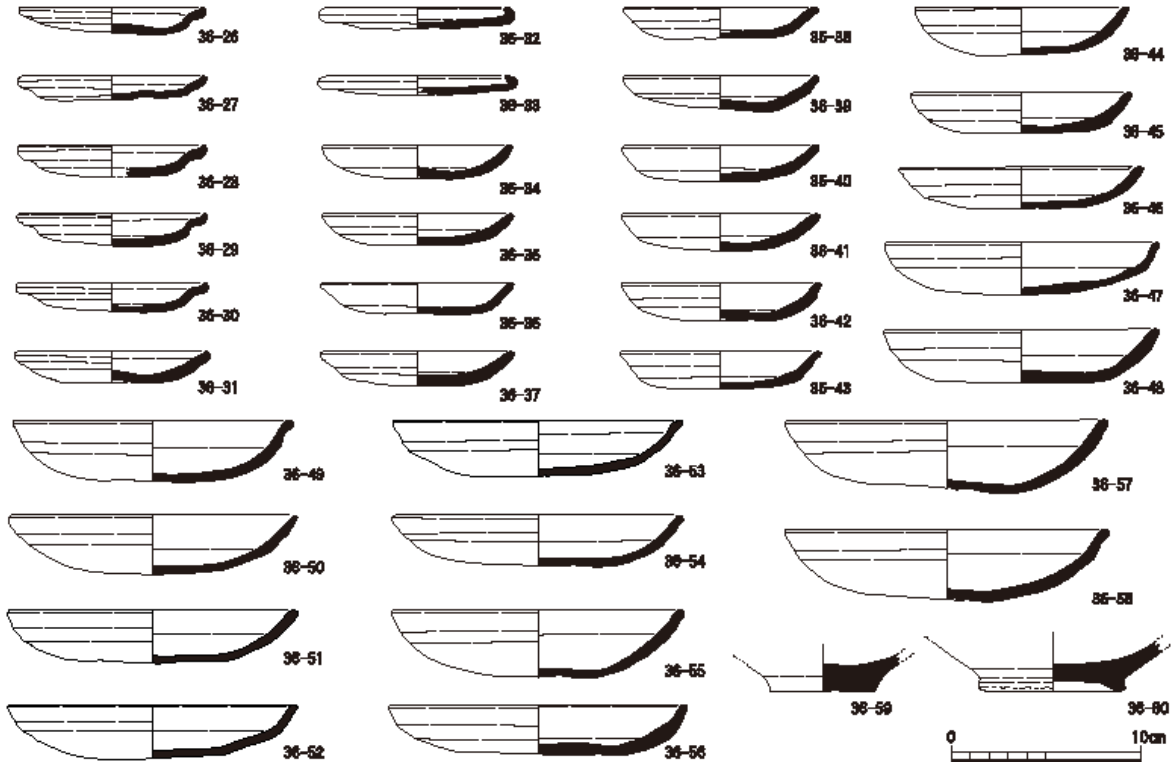


その他遺構、土壙 3300 出土遺物実測図 (1 : 4)

溝3250



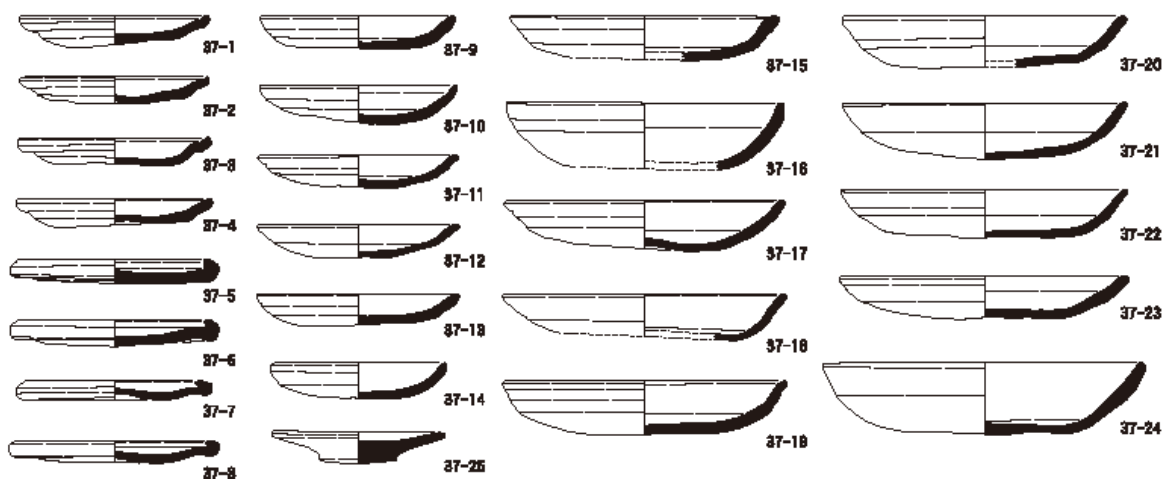
土坑2950



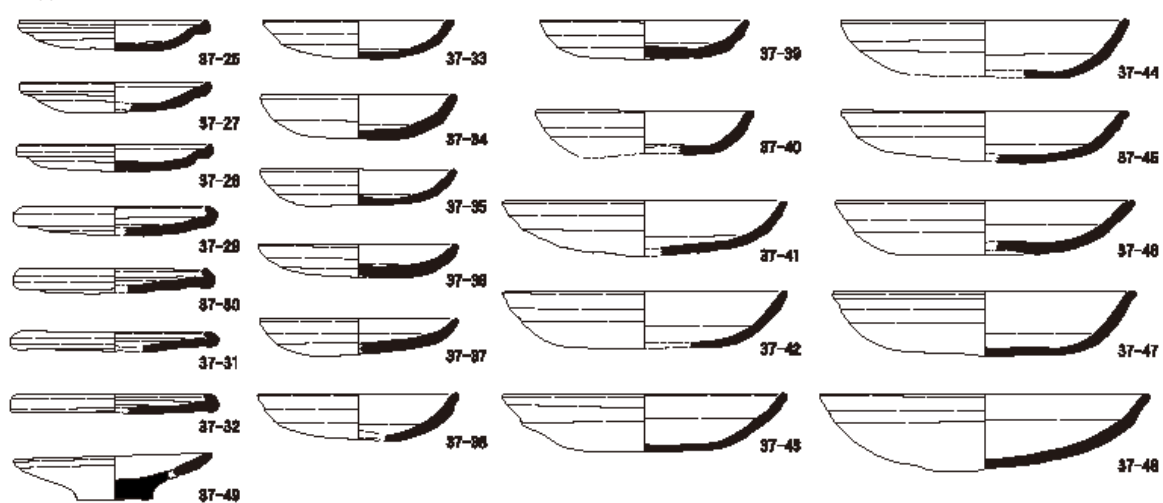
溝 3250、土坑 2950 出土遺物実測図 (1 : 4)



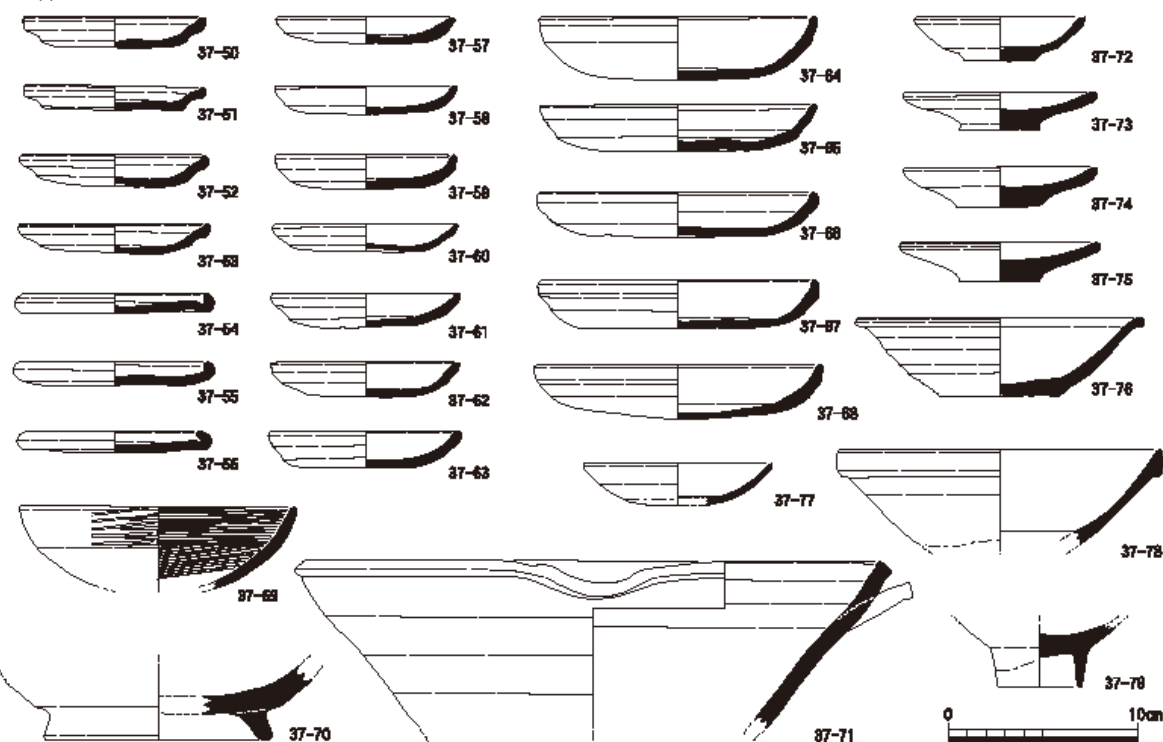
土壙2801



土壙2802

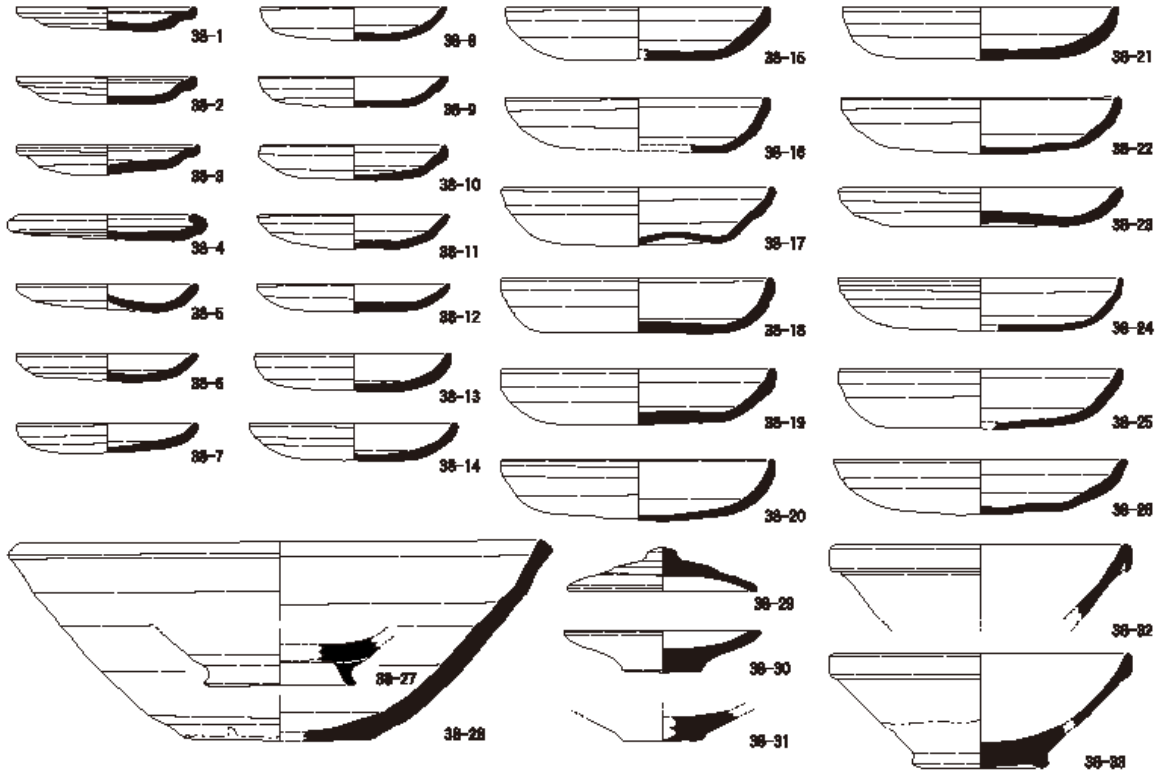


土壙3198

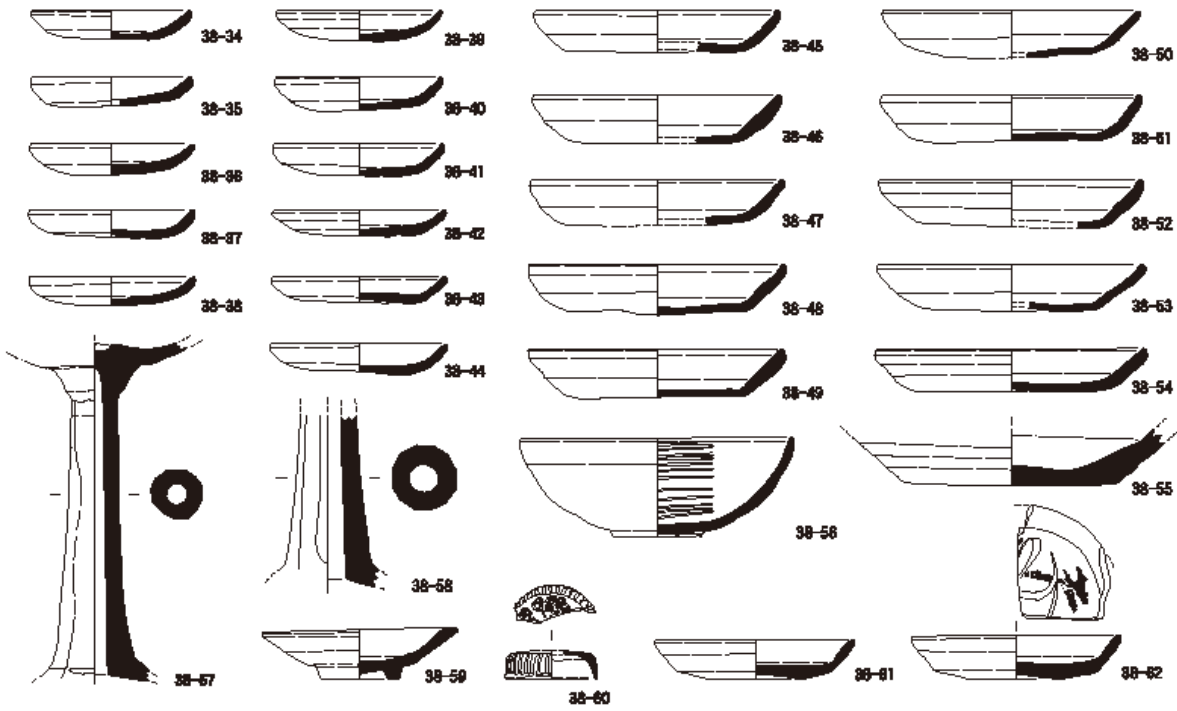


土壙 2801・2802・3198 出土遺物実測図 (1:4)

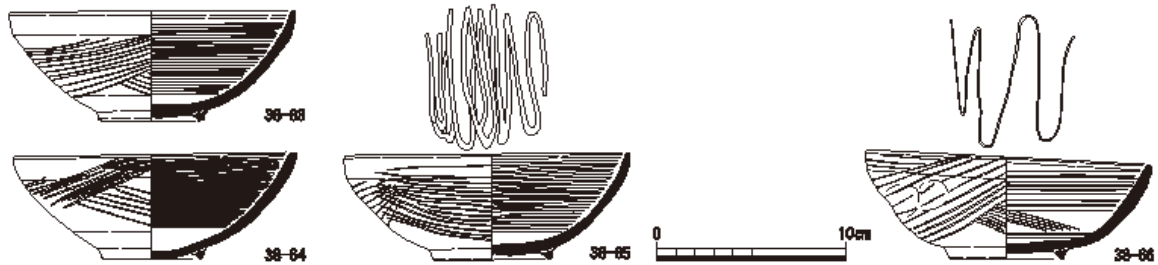
土壙2444



土壙2345

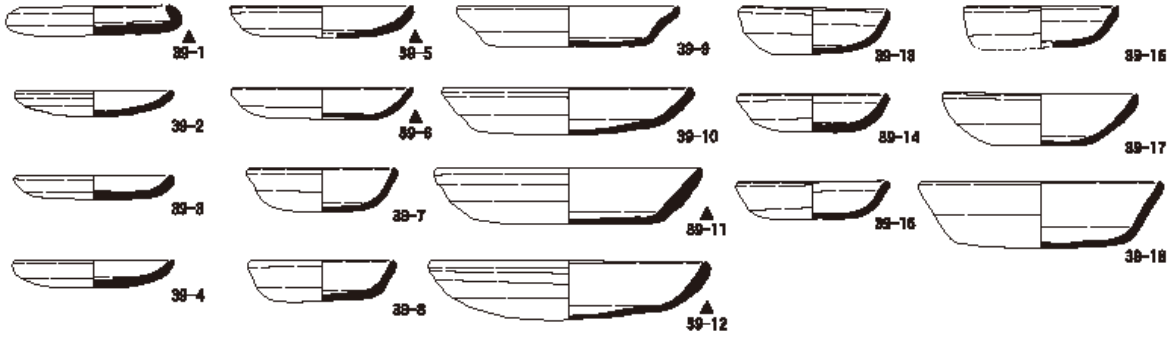


埋納2813

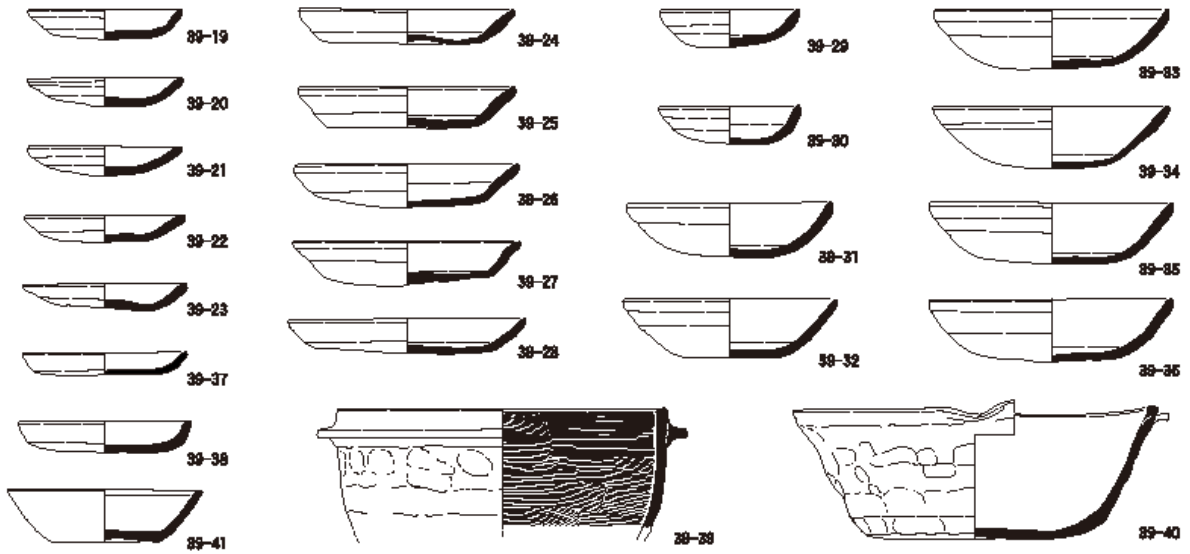


土壙 2444、井戸 2345、埋納 2813 出土遺物実測図 (1 : 4)

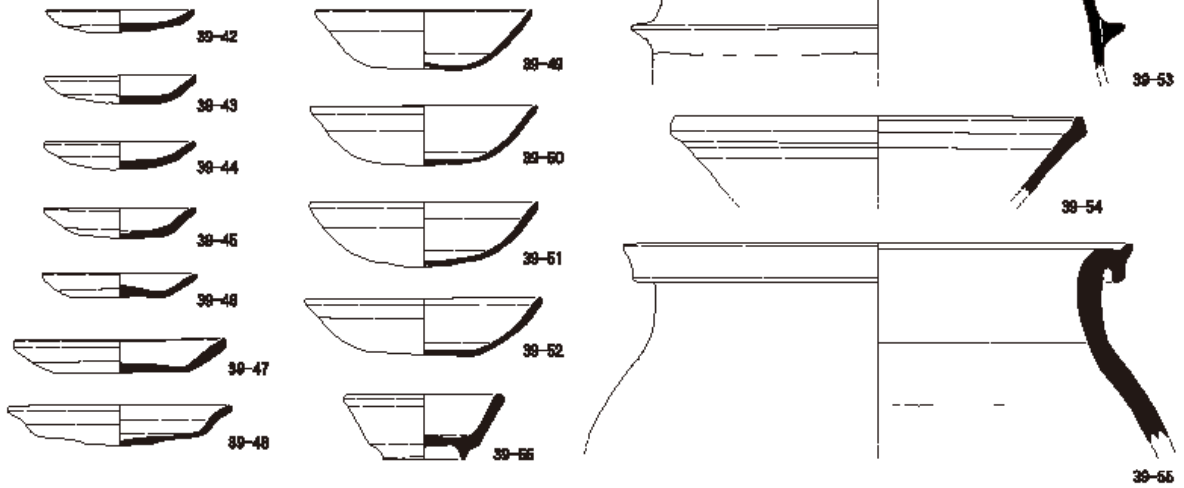
土壙2735



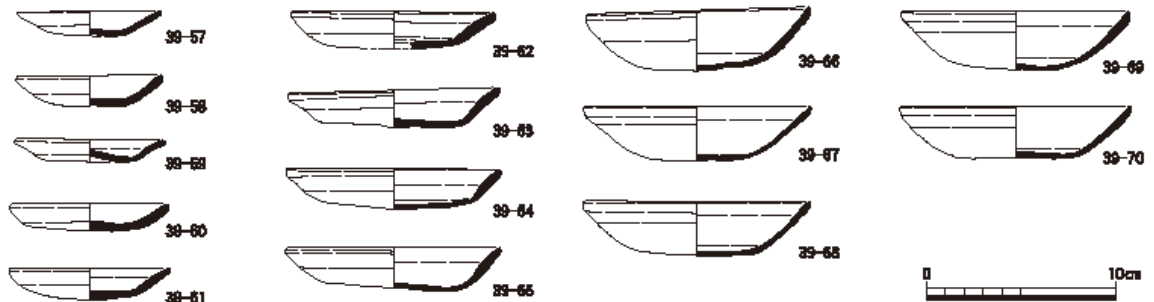
溝2753



土壙2338

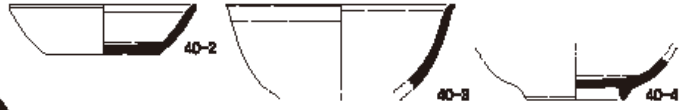
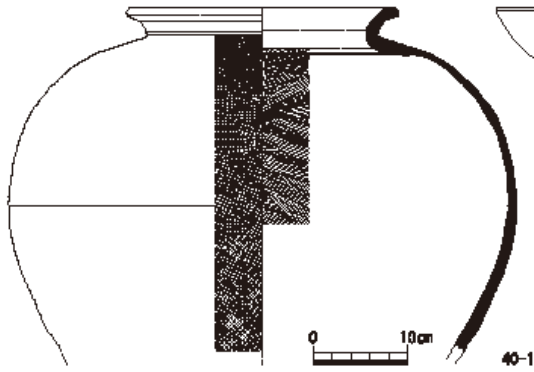


土壙2672

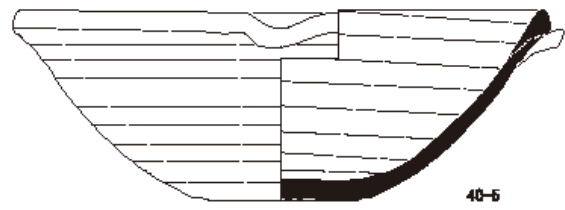


土壙 2735、溝 2753、土壙 2338・2672 出土遺物実測図 (1 : 4)

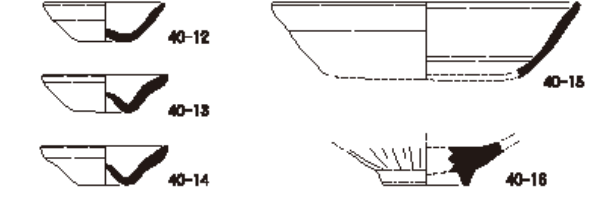
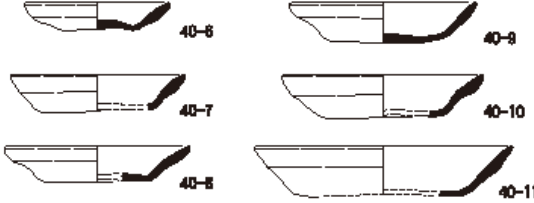
土壙2672



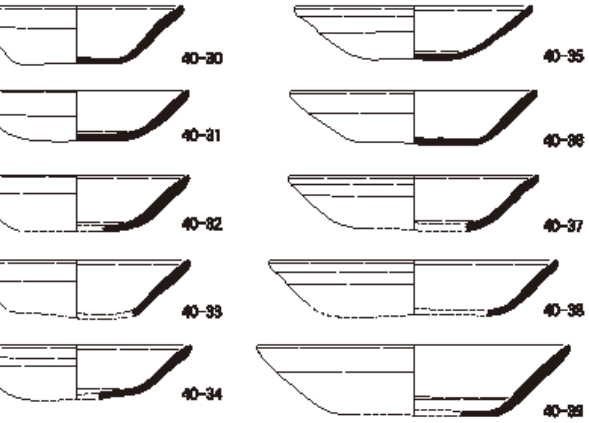
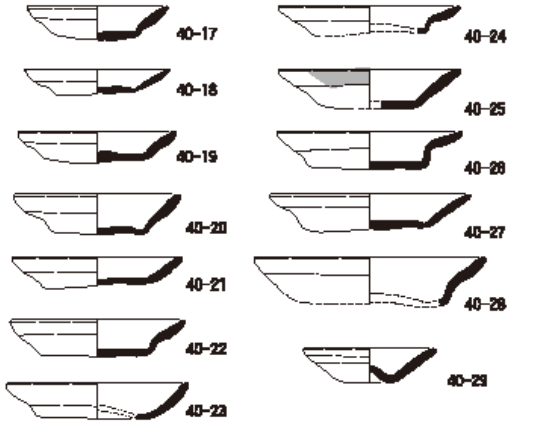
土壙2312



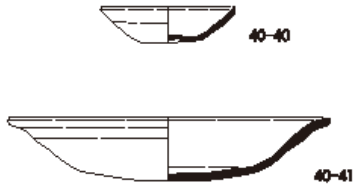
土壙1315



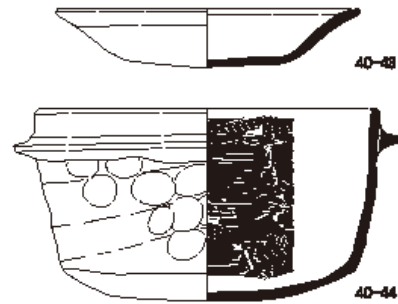
土壙1754



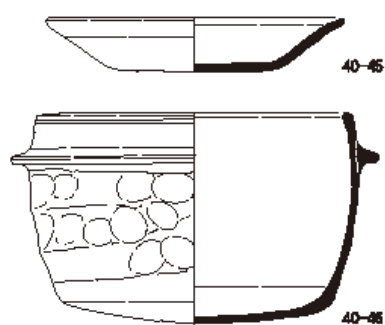
井戸2768



埋納1864

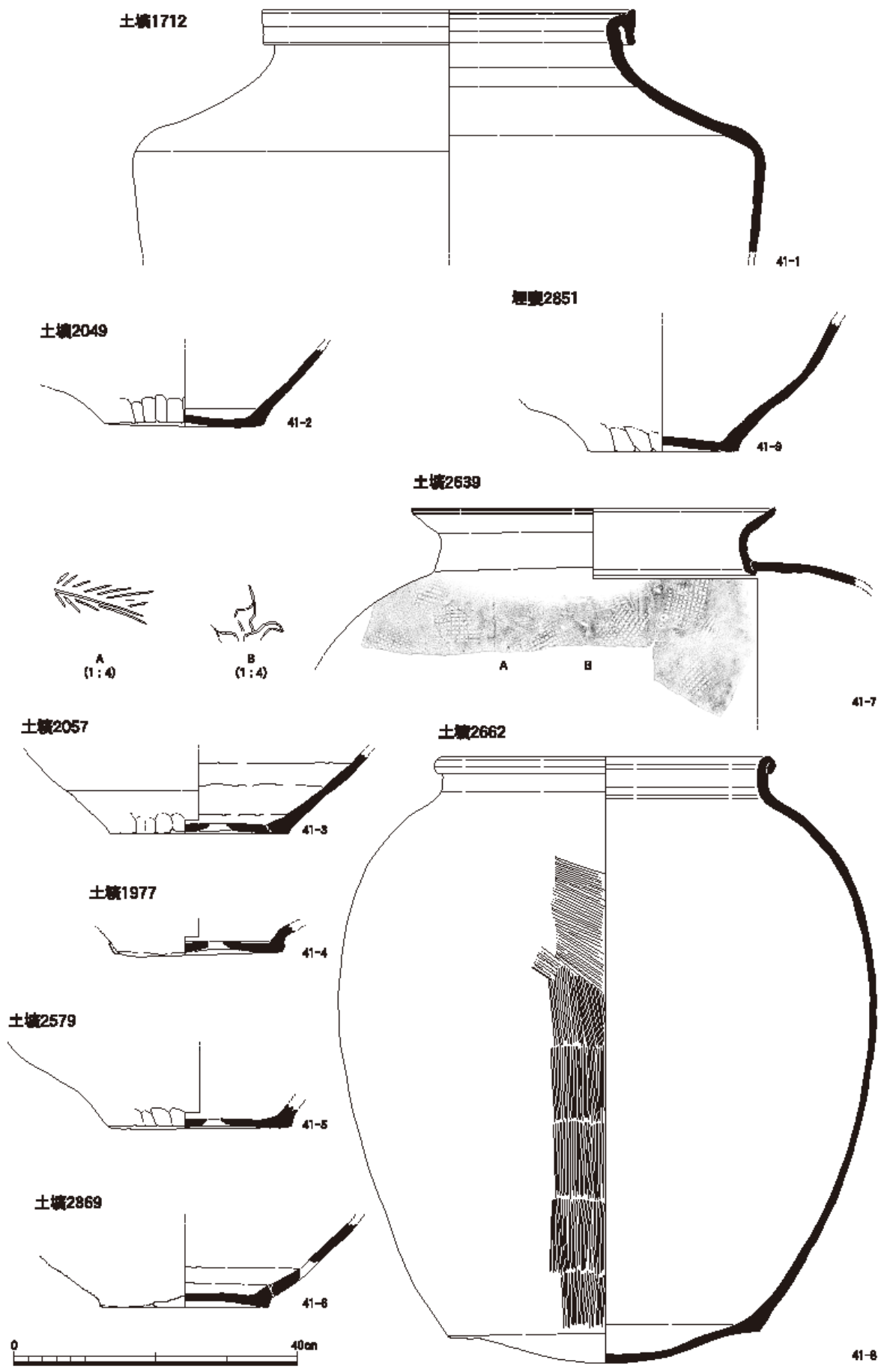


埋納1697




土壙 2672・2312・1315・1754、井戸 2768、埋納 1864・1697 出土遺物実測図 (1 : 4)

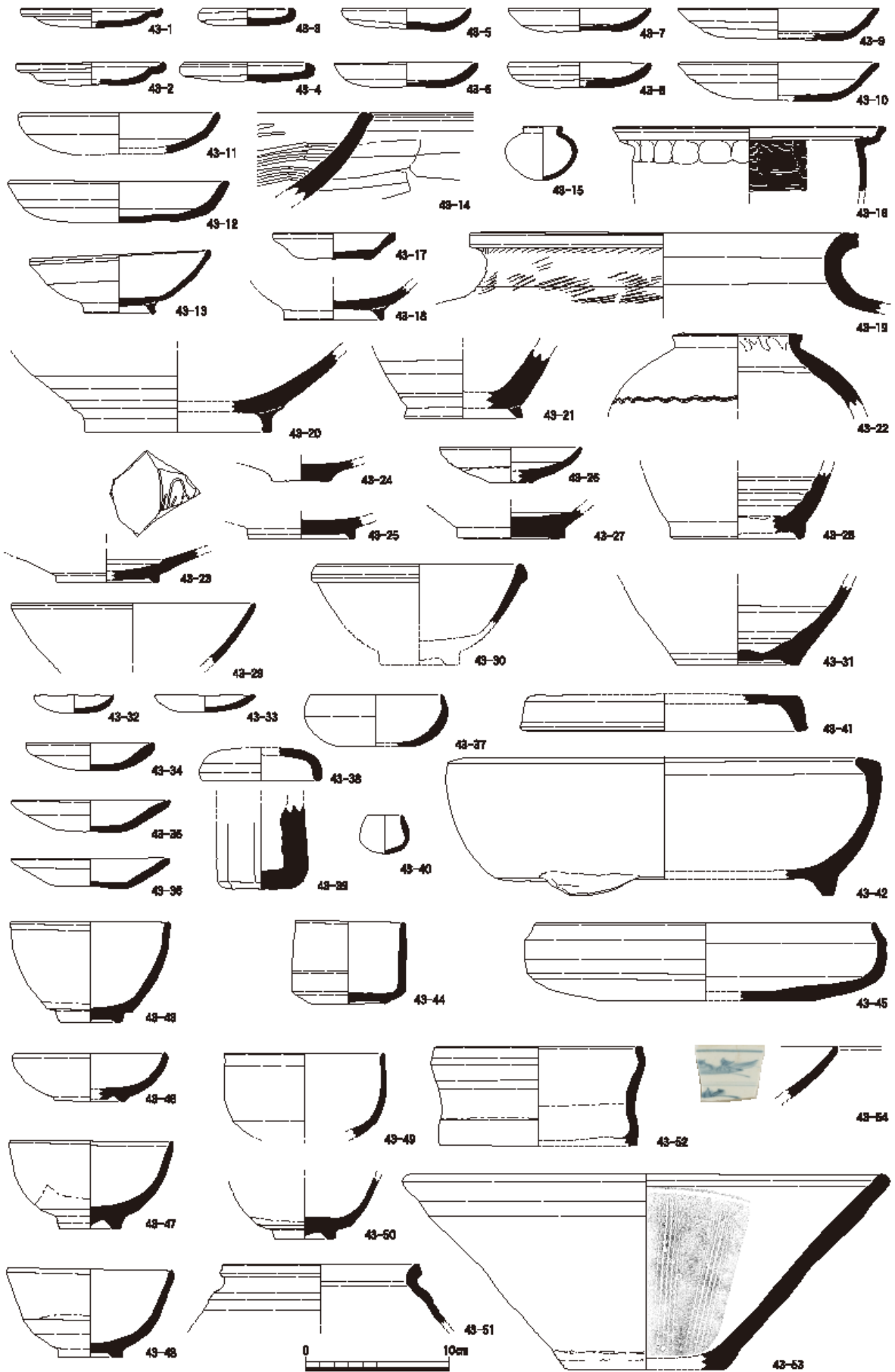




陶器実測図 (1 : 8)

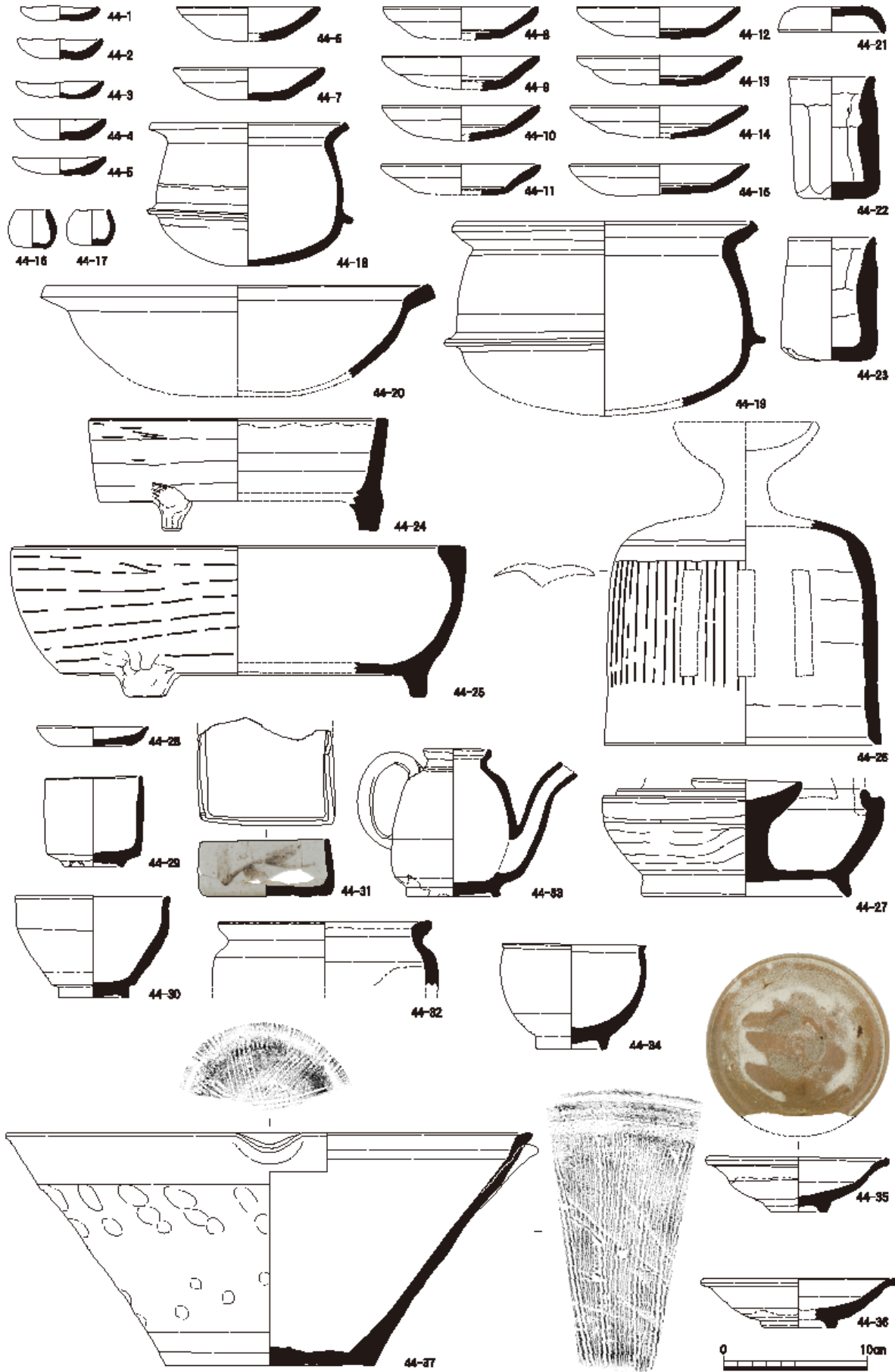


陶器甕口縁部実測図 (1 : 4)



楊梅小路路面形成層出土遺物実測図 (1 : 4)

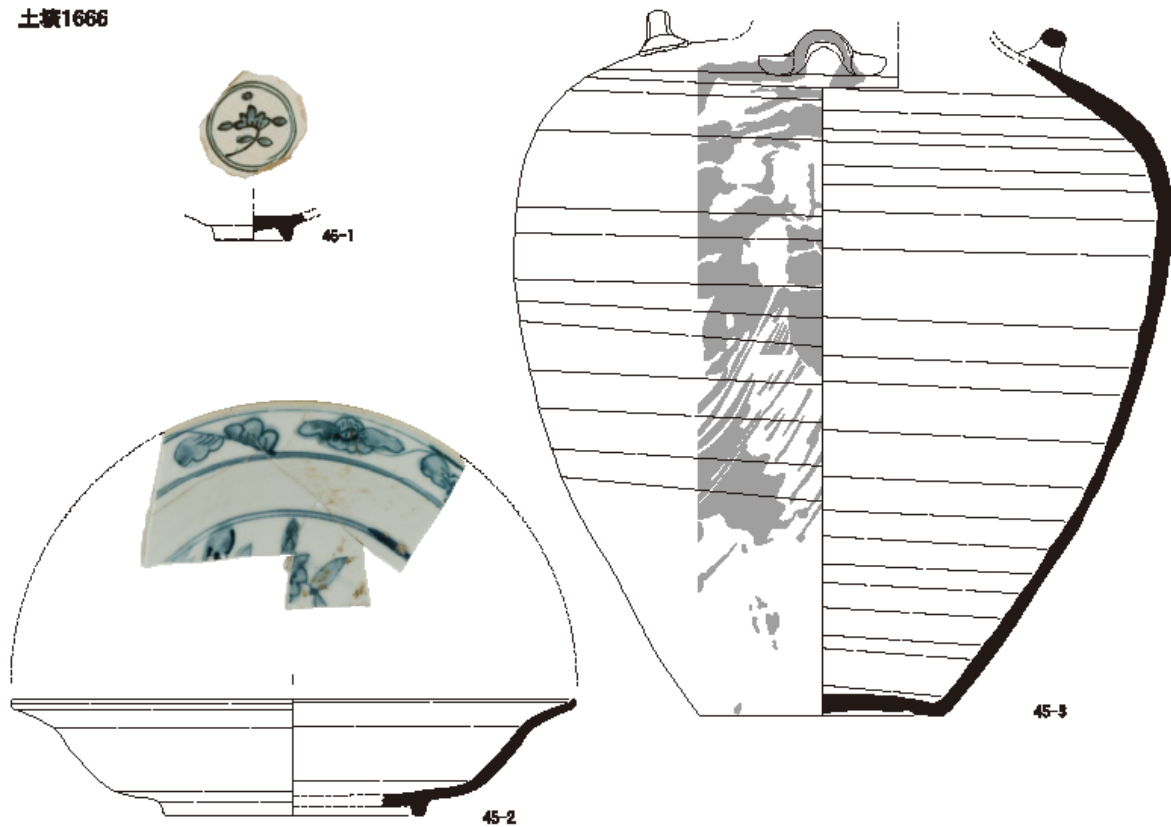
図版  
44  
遺物



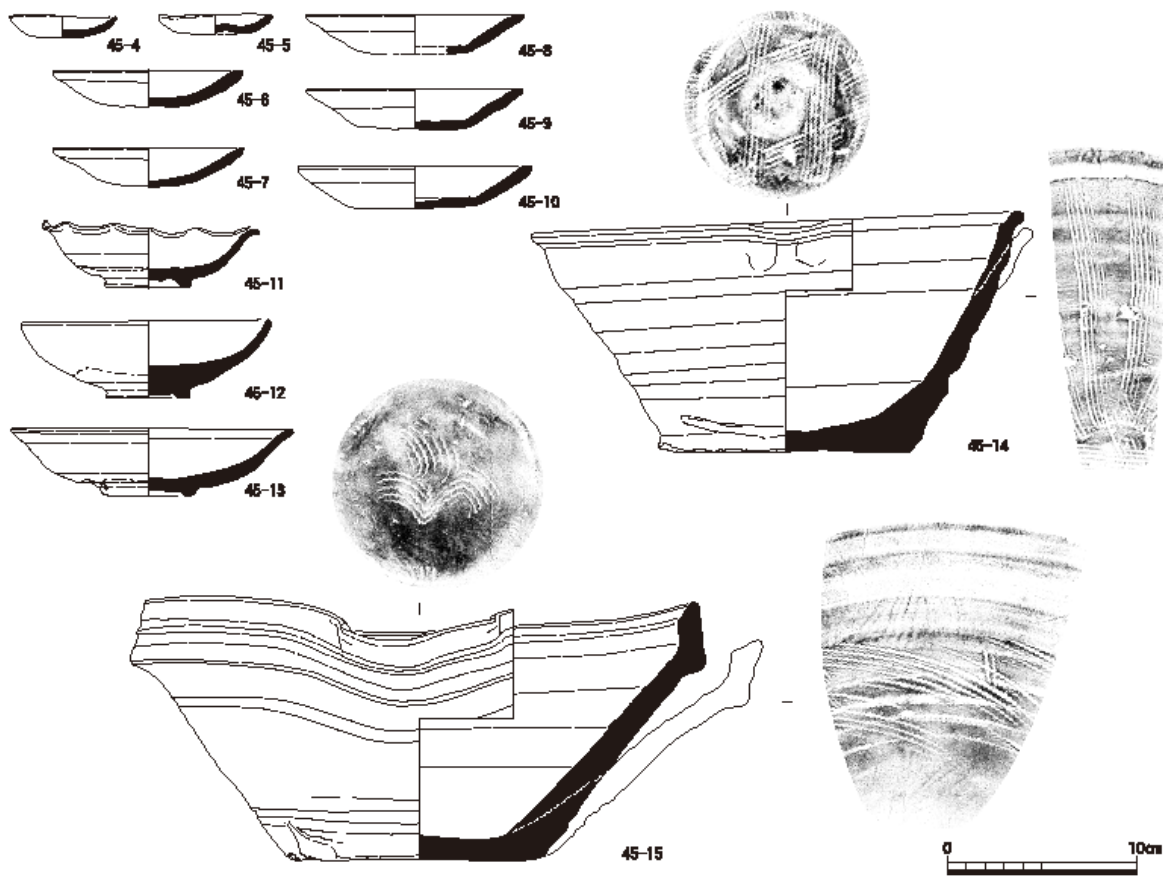
土壙 1666 出土遺物実測図 (1 : 4)



土壙1666

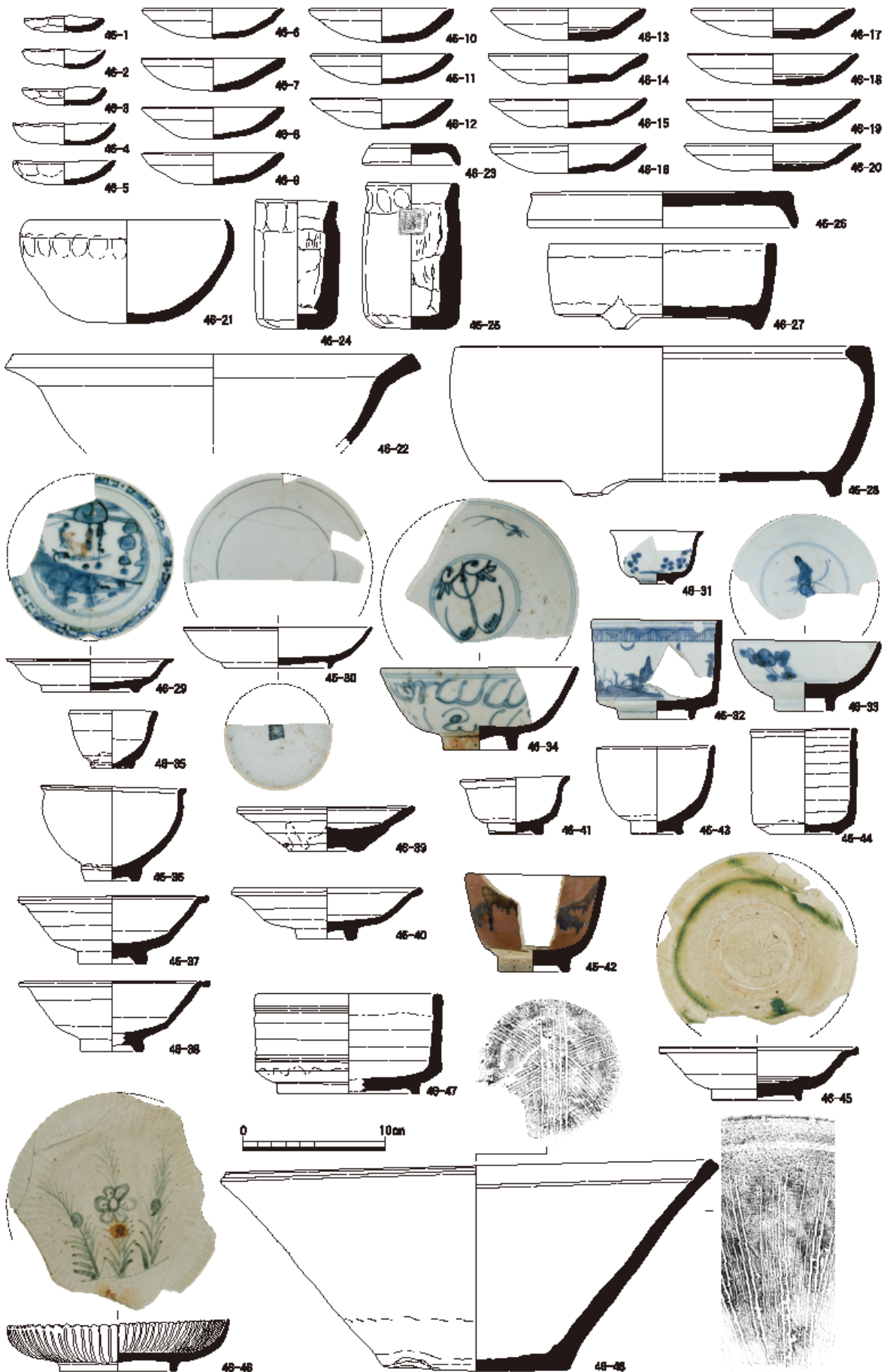


土壙1269




土壙 1666・1269 出土遺物実測図 (1 : 4)

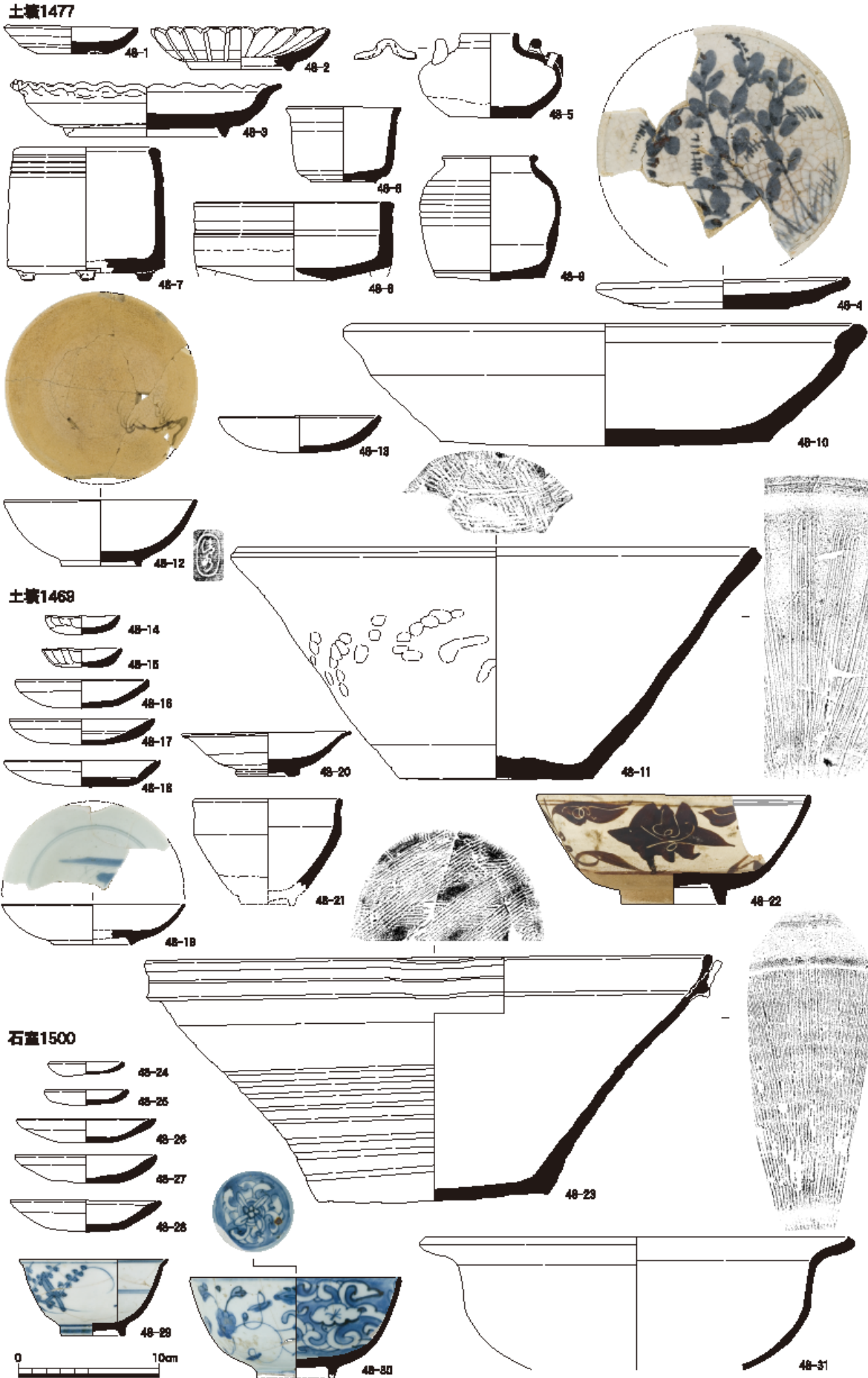
図版  
46  
遺構



土壙 1027 出土遺物実測図 (1 : 4)



土壙 1477 出土遺物実測図 (1 : 4)



土壙 1477・1469、石室 1500 出土遺物実測図 (1 : 4)



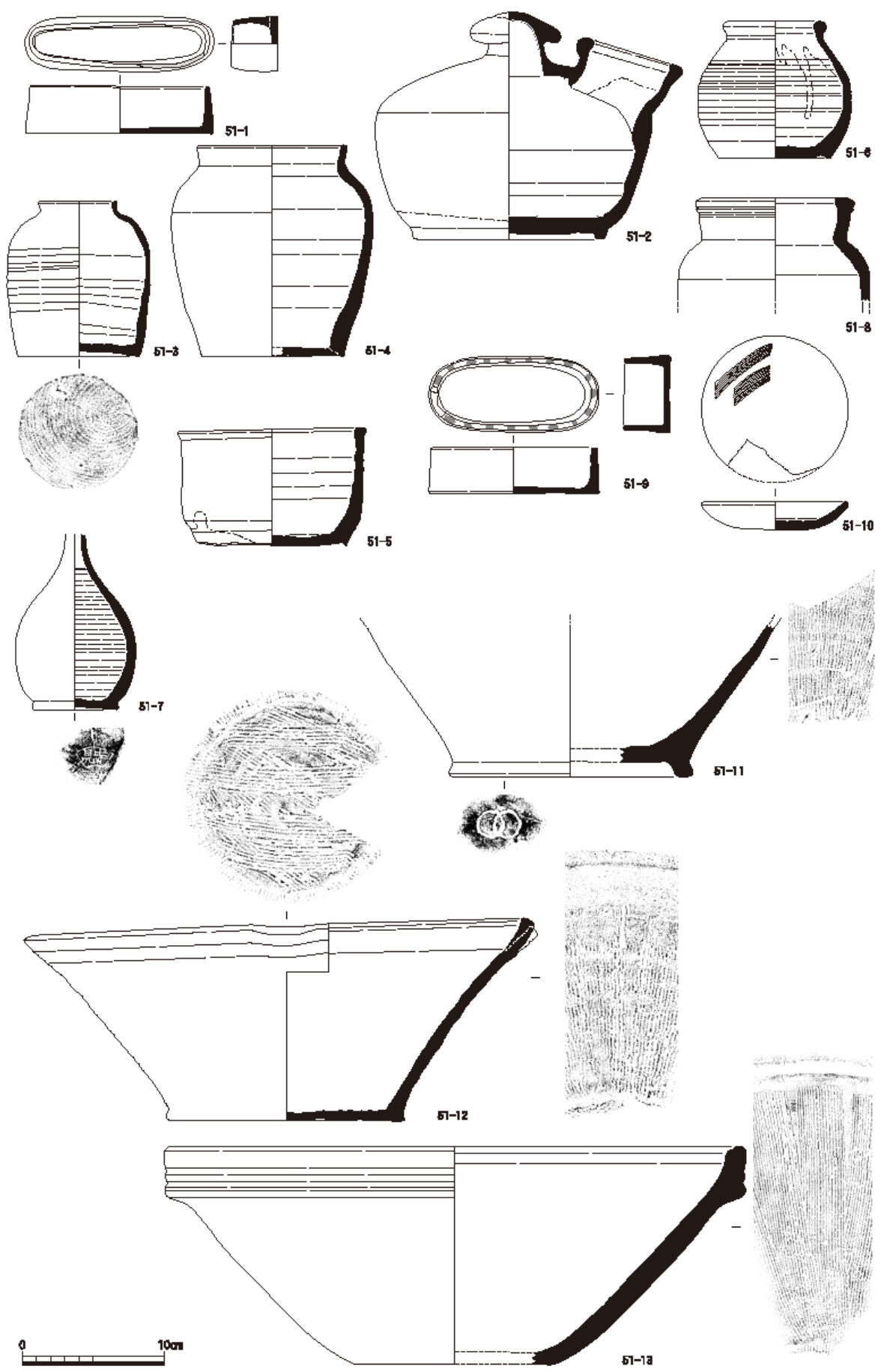


土坑 1122 出土遺物実測図 (1 : 4)

図版 50  
遺物



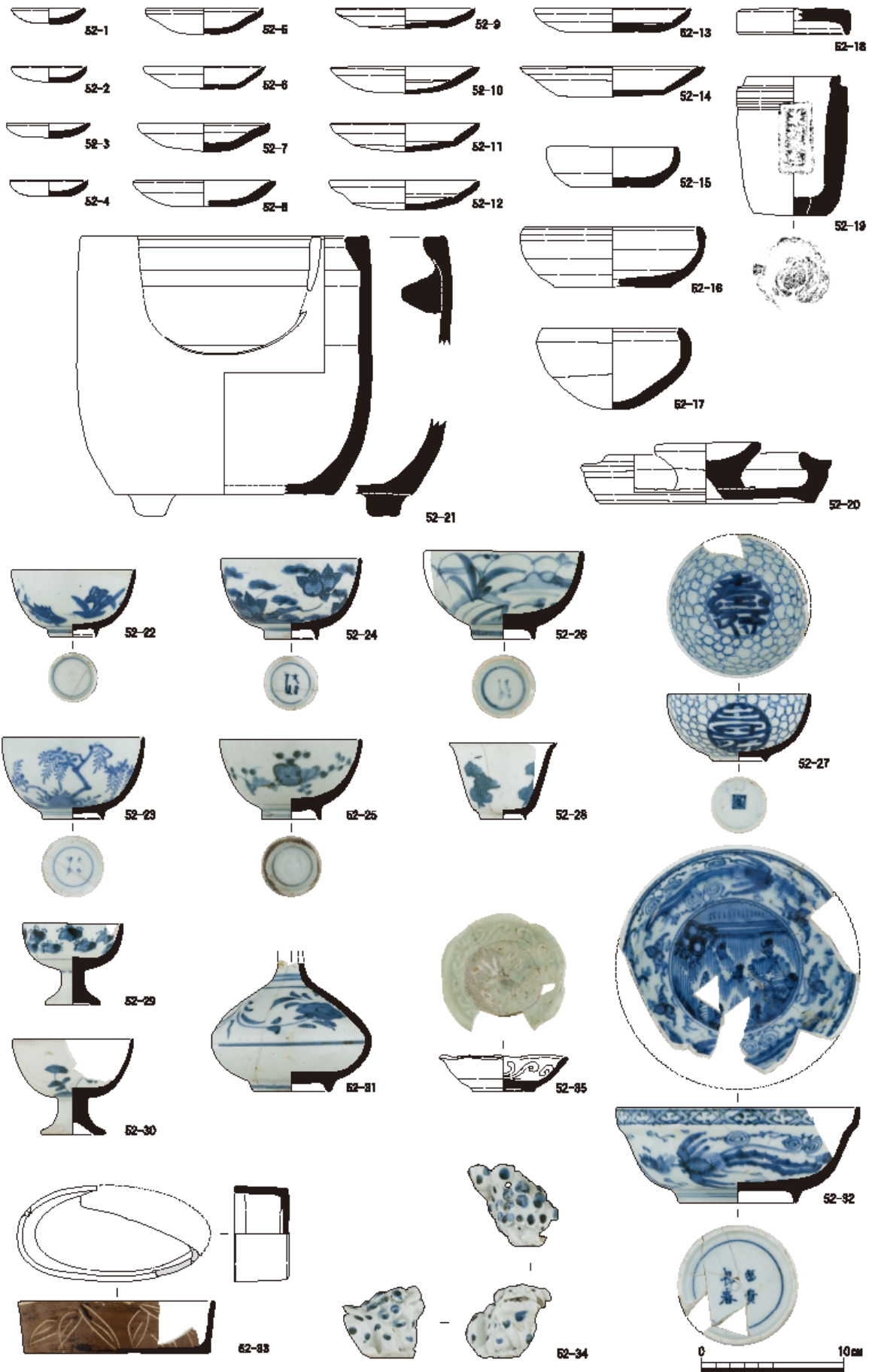
土壙 1122 出土遺物実測図 (1 : 4)



土壙 1122 出土遺物実測図 (1 : 4)



図版 52  
遺物

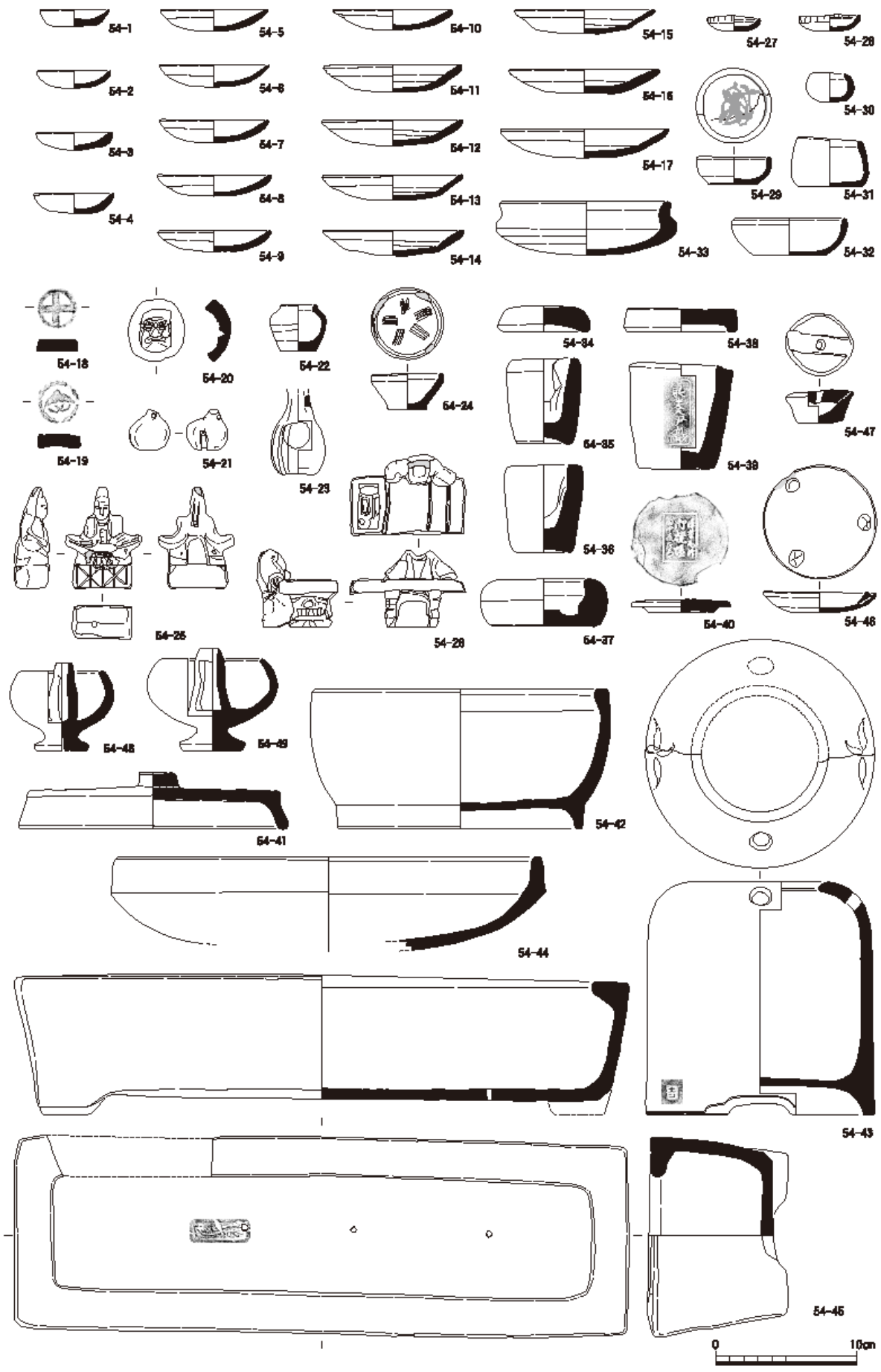


土壙 1234 出土遺物実測図 (1 : 4)



土壙 1234 出土遺物実測図 (1 : 4)





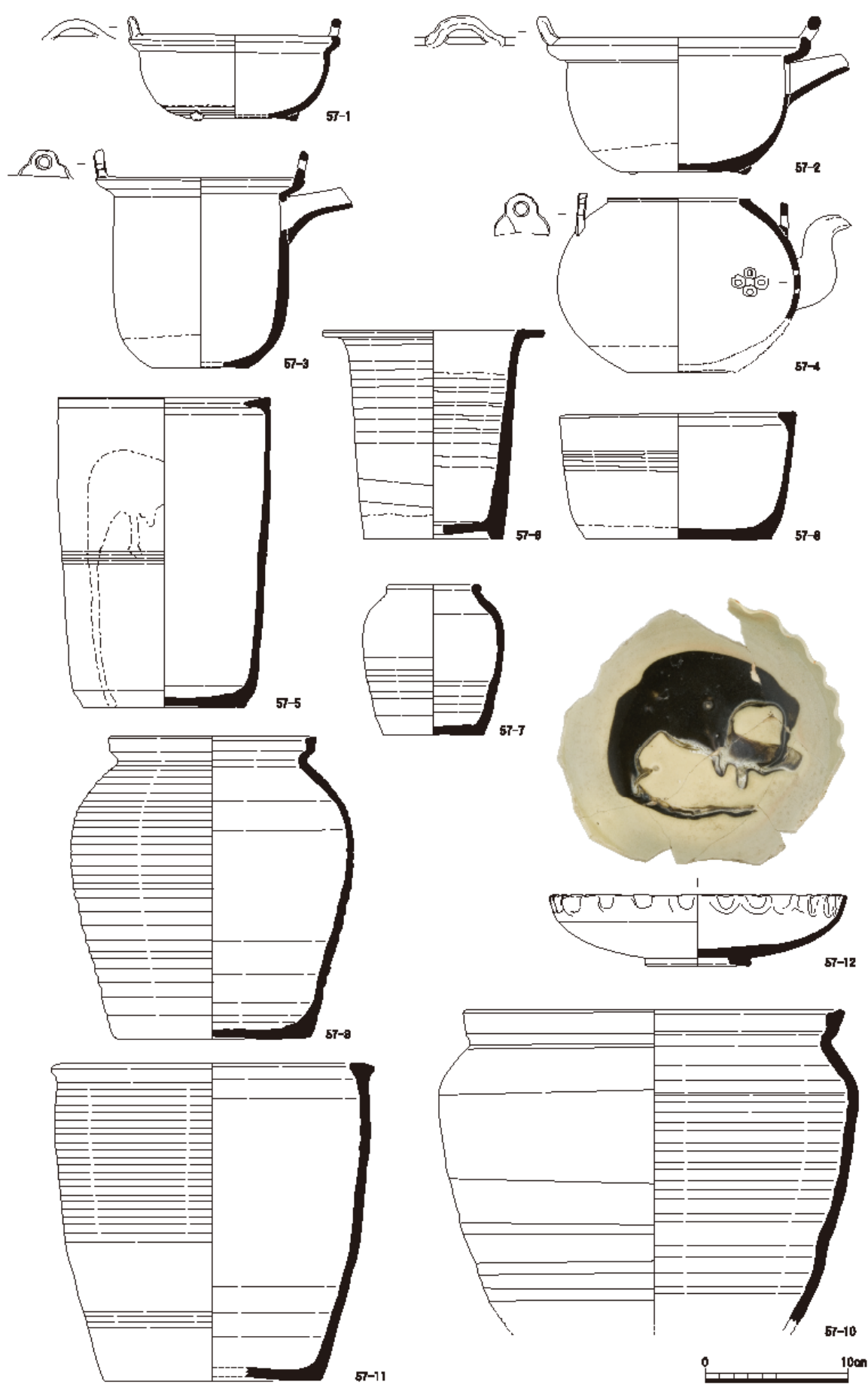
土壙 820 出土遺物実測図 (1 : 4)



土境 820 出土遺物実測図 (1 : 4)



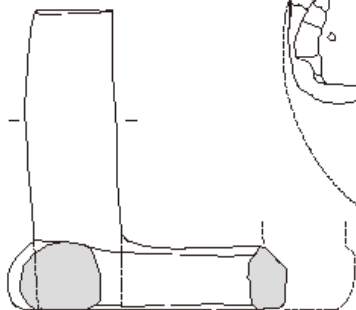
土壙 820 出土遺物実測図 (1 : 4)



土壙 820 出土遺物実測図 (1 : 4)

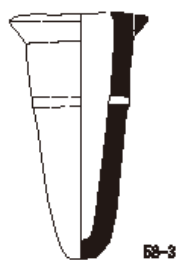


土坑489

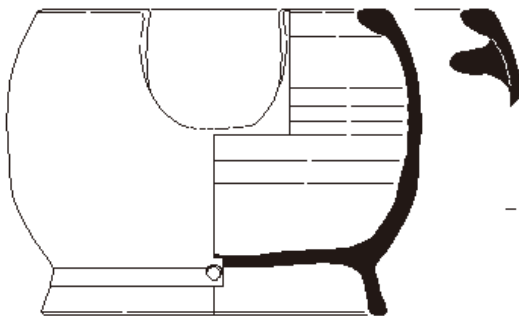


58-1

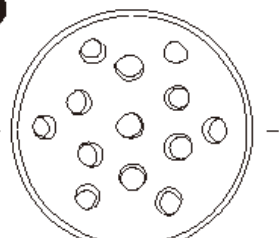
土坑771




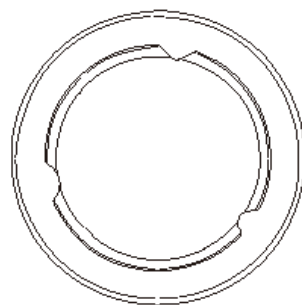
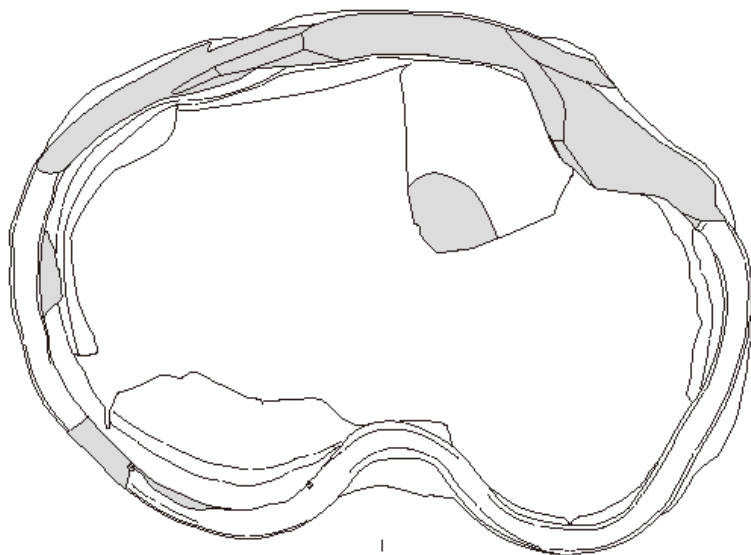
58-3



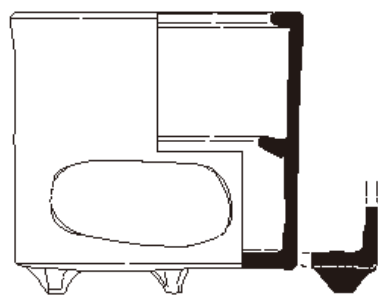
58-4



58-5



58-7



58-6

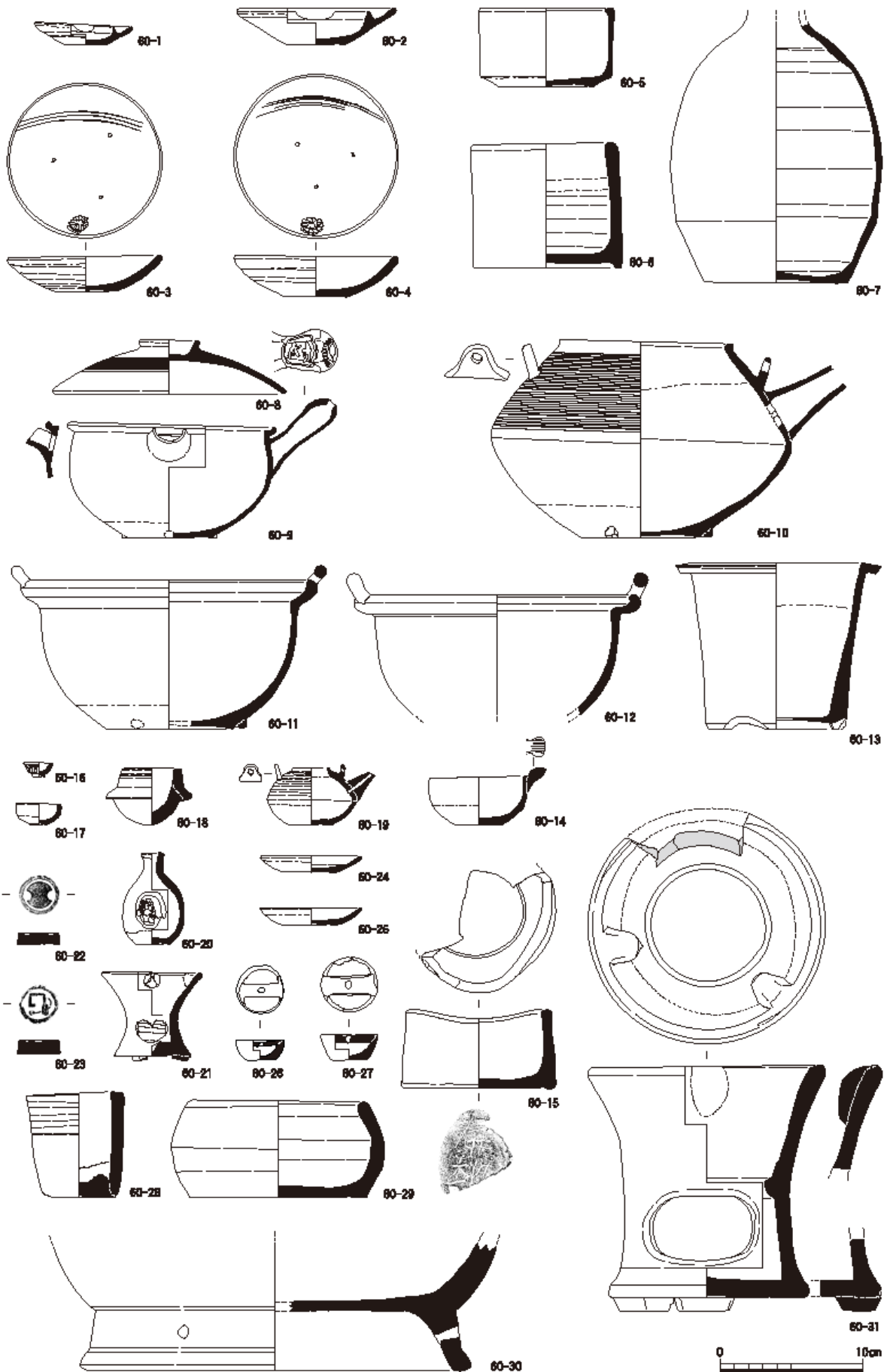


土坑 489・771 出土遺物実測図 (1 : 4)





土壙 403 出土遺物実測図 (1 : 4)



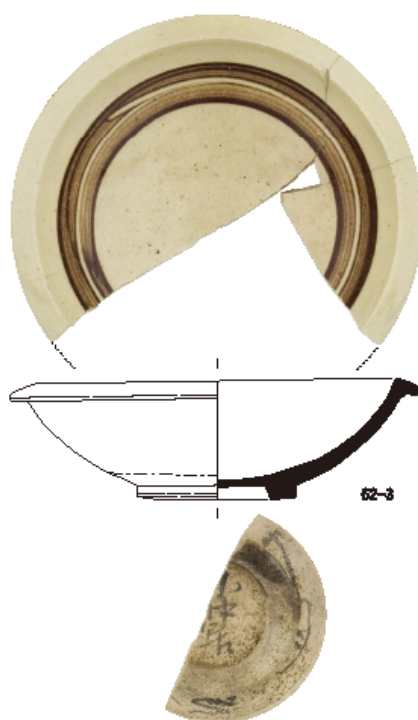
土壙 403 出土遺物実測図 (1 : 4)



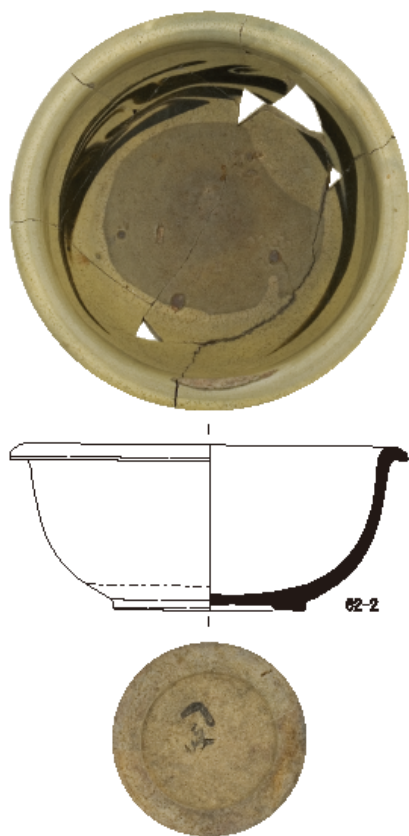
土壙 403 出土遺物実測図 (1 : 4)




62-1



62-3




62-2



62-4



62-5



外周底部

0 10cm

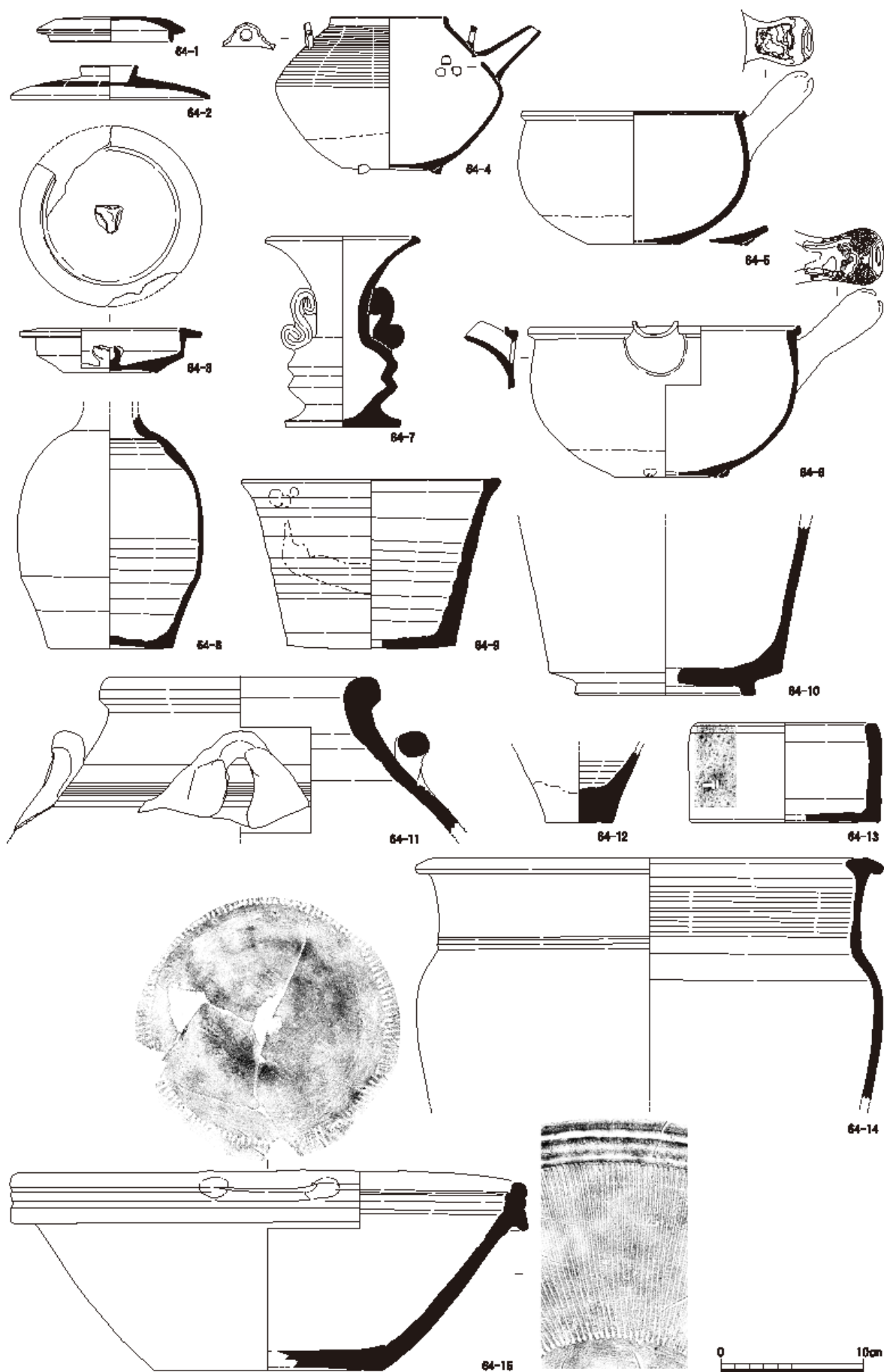
土壙 403 出土遺物実測図 (1 : 4)





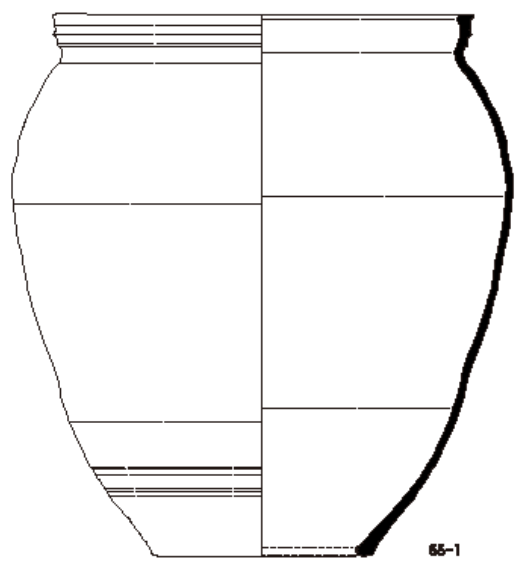
土壙 494 出土遺物実測図 (1 : 4)



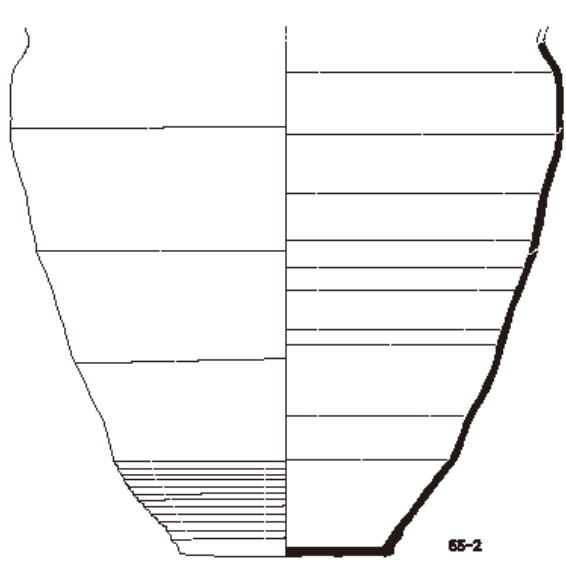


土壙 494 出土遺物実測図 (1 : 4)

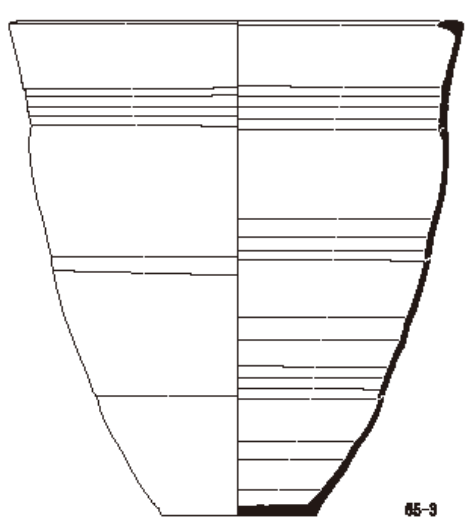
土壺2795



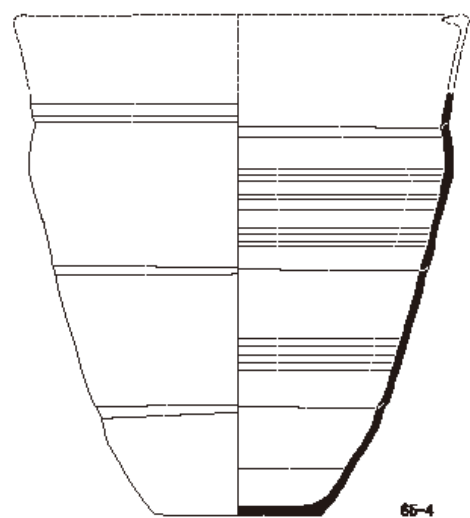
壺甕340



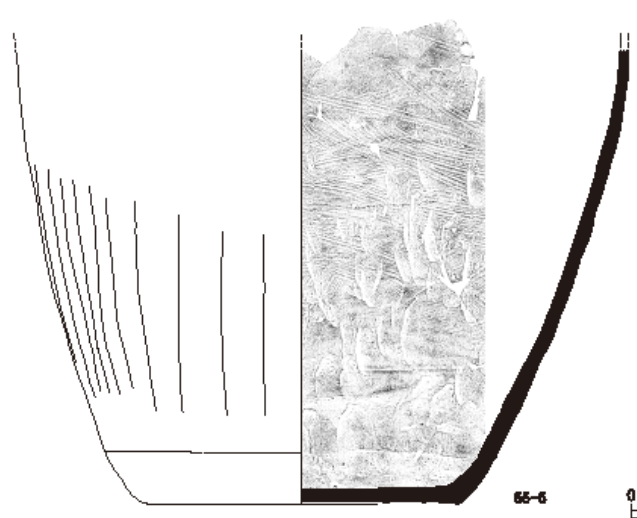
壺甕748




壺甕855A

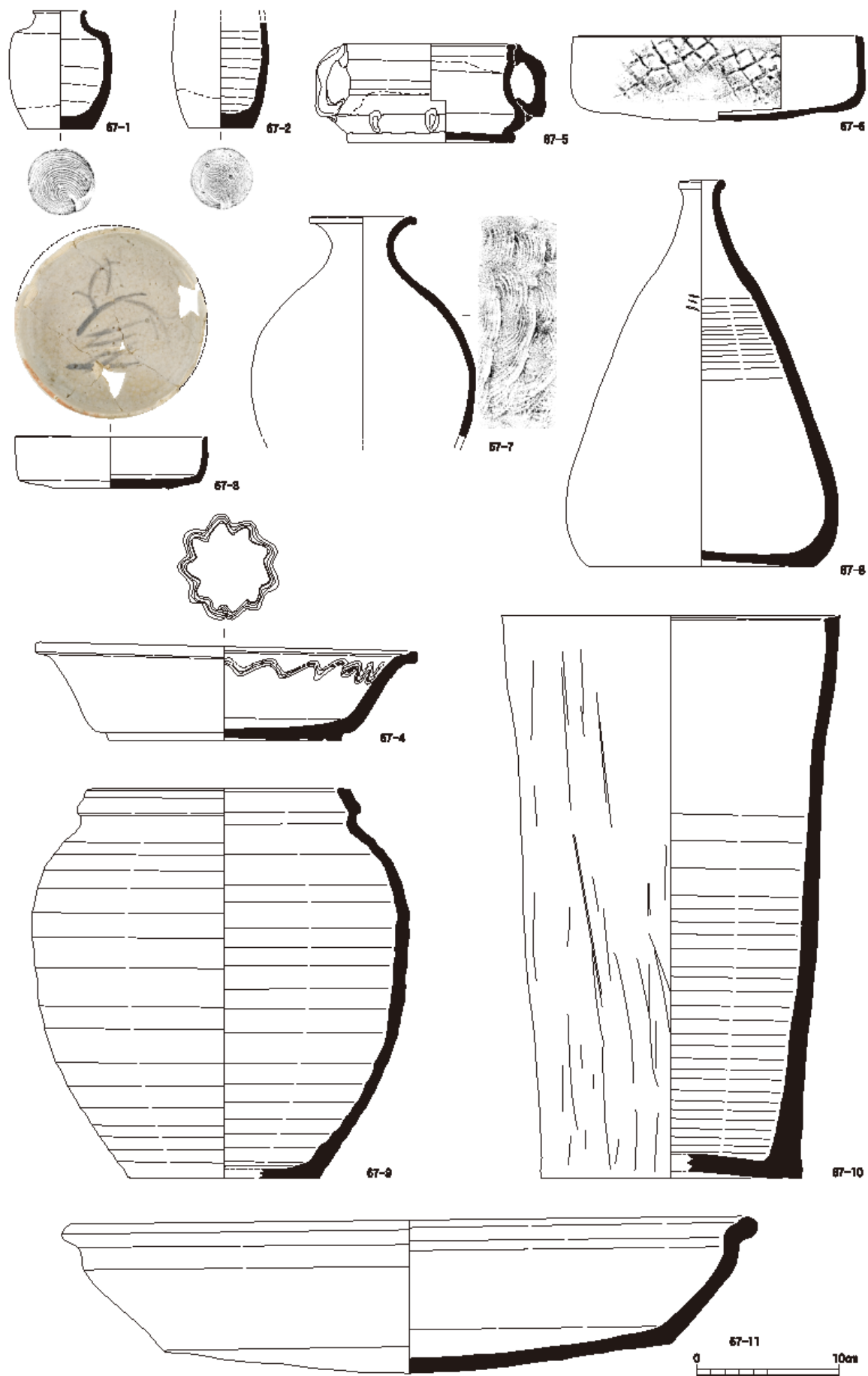


壺甕377

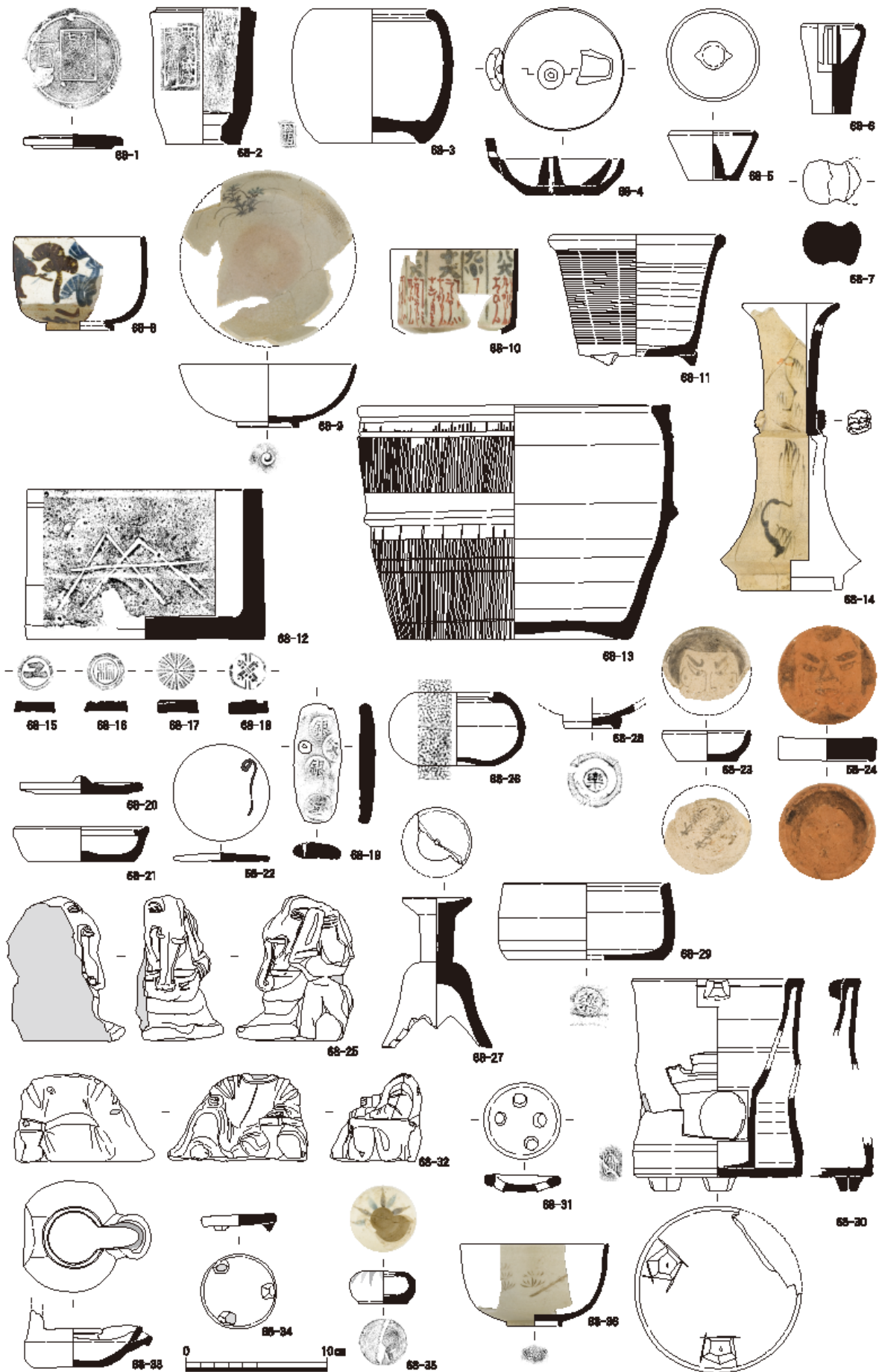




その他遺構出土遺物実測図（1：4）




その他遺構出土遺物実測図（1：4）




その他遺構出土遺物実測図（1：4）

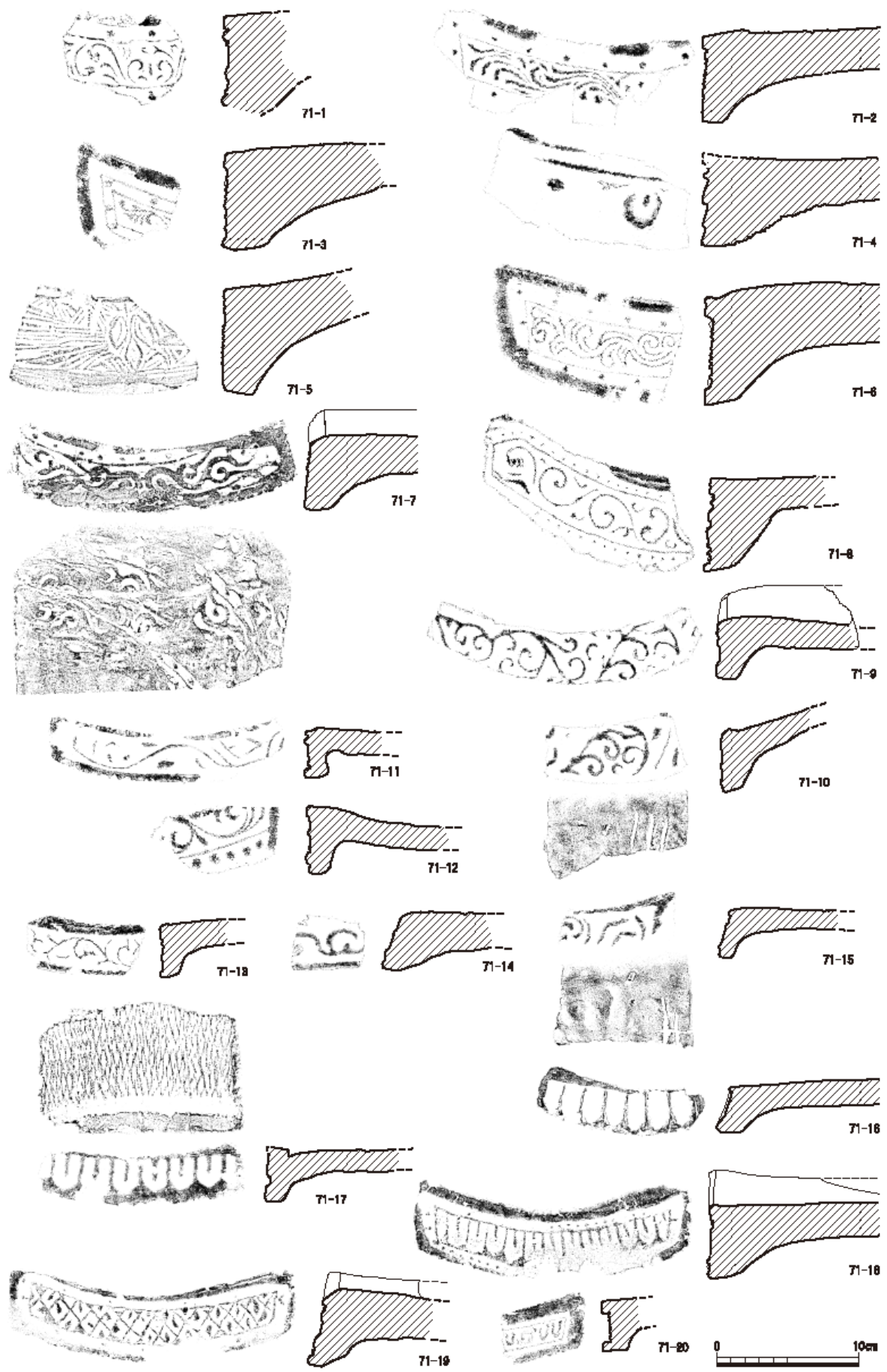




その他遺構出土遺物実測図 (1 : 4)




平安時代から室町時代の軒丸瓦拓影・実測図（1：4）

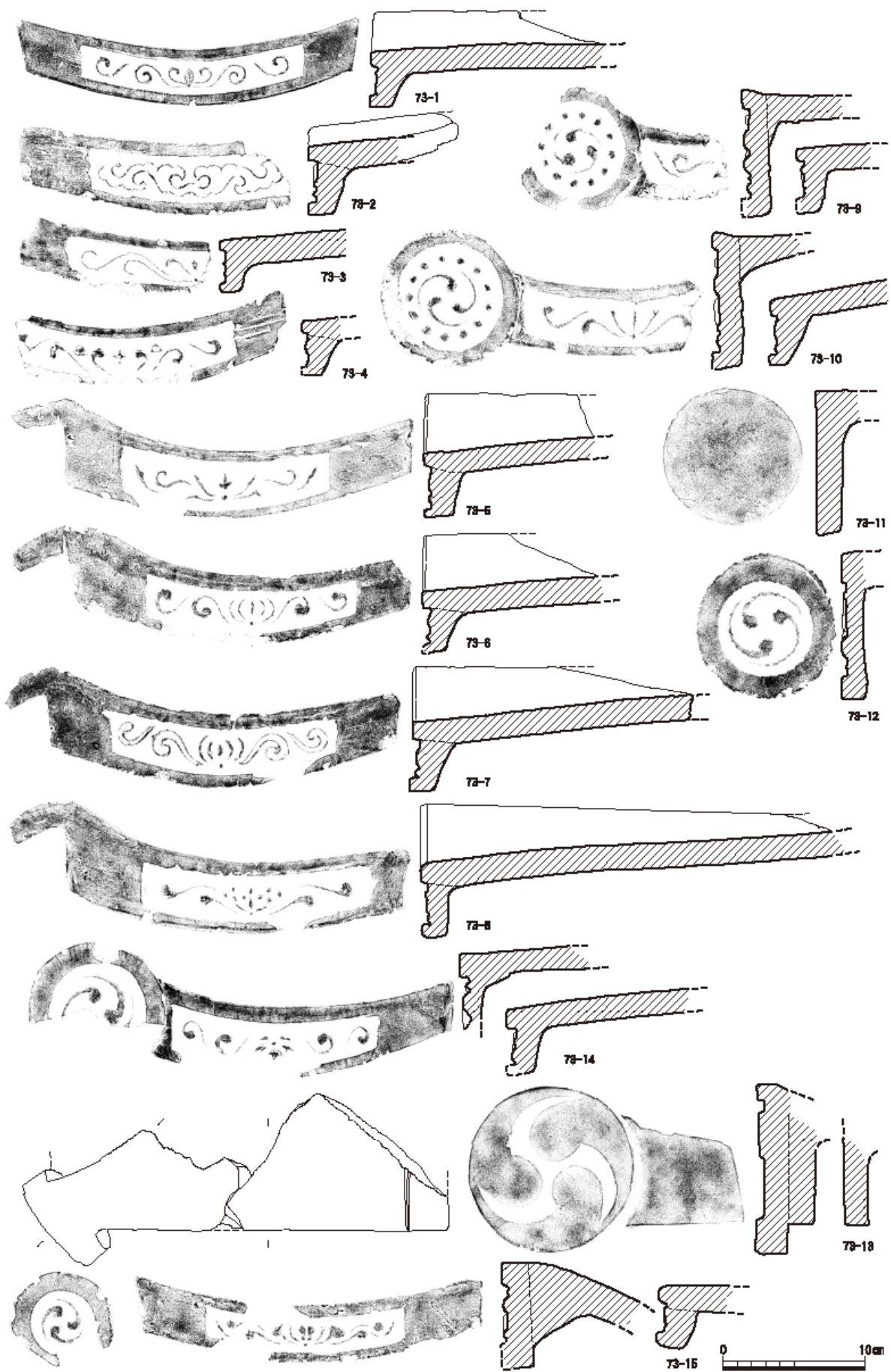


平安時代から室町時代の軒平瓦拓影・実測図（1：4）



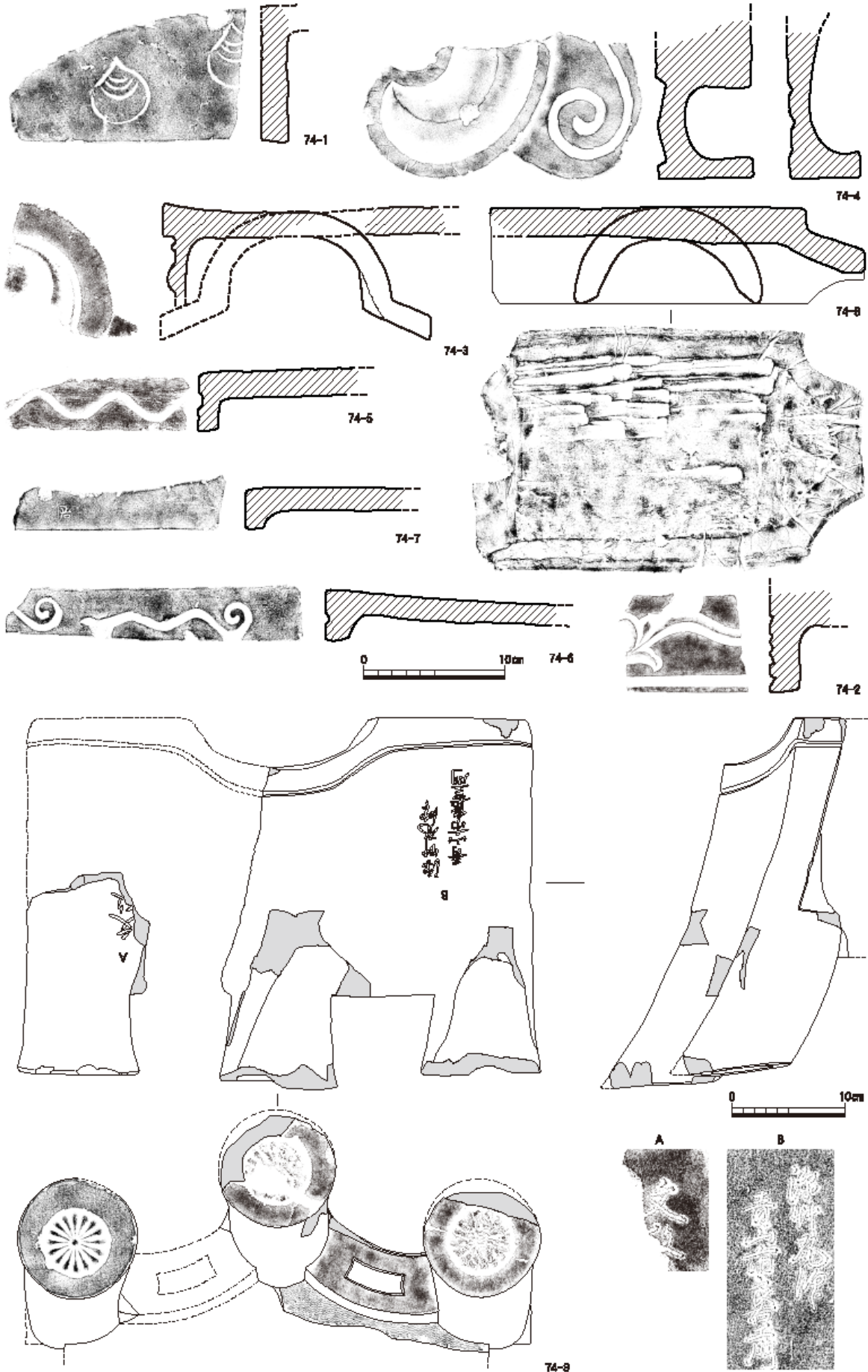


江戸時代の軒丸瓦拓影・実測図（1：4）




江戸時代の軒平瓦・軒棧瓦拓影・実測図（1：4）

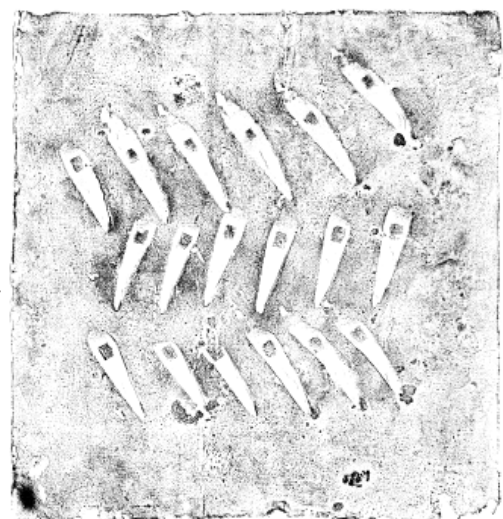




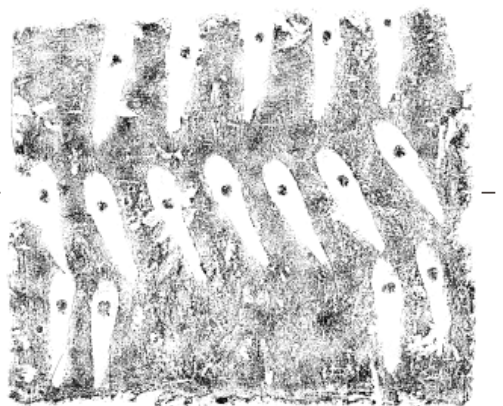
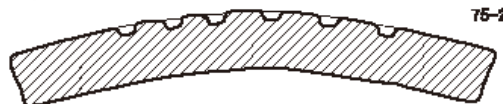
道具瓦拓影・実測図（1：4、74-9の拓影・実測図は1：5、74-9の銘の拓影は1：3）



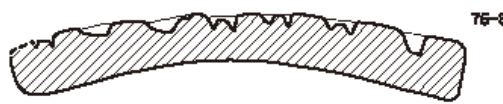
75-1



75-2




75-3



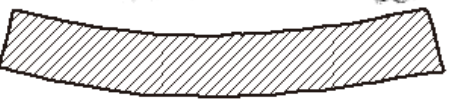
75-4



75-5



75-6



井戸椀瓦拓影・実測図（1：4）



図版 76  
遺物



76-1



76-3



(75-5)



76-4



76-2



76-5




76-6




76-7




76-8




(74-7)



76-9



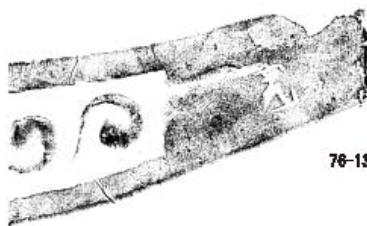
76-10



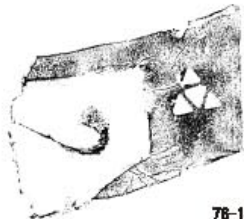
76-11



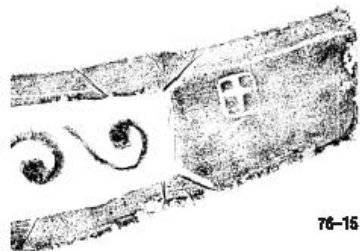
76-12



76-13



76-14



76-15




76-16



76-17



刻印瓦拓影 (1 : 2)



77-1



77-2



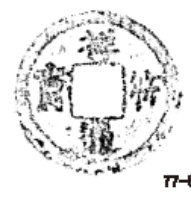
77-3



77-4




77-5



77-6



77-7



77-8



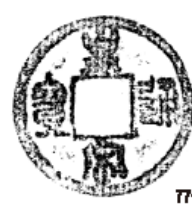
77-9



77-10




77-11



77-12



77-13



77-14



77-15



77-16



77-17



77-18



77-19



77-20



77-21



77-22



77-23



77-24



77-25



77-26



77-27



77-28



77-31



77-32



77-29



77-28



77-30



77-32

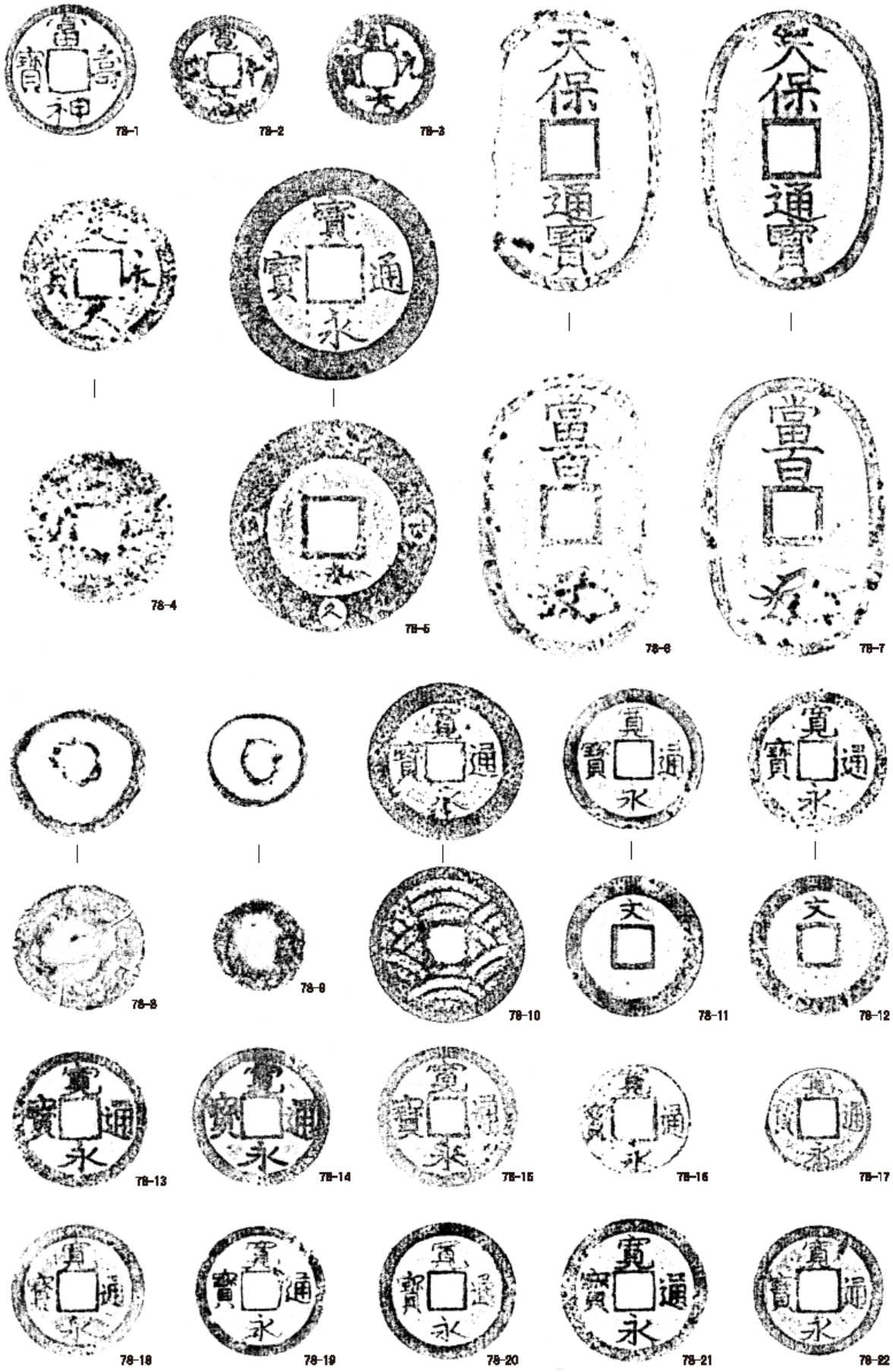


77-33



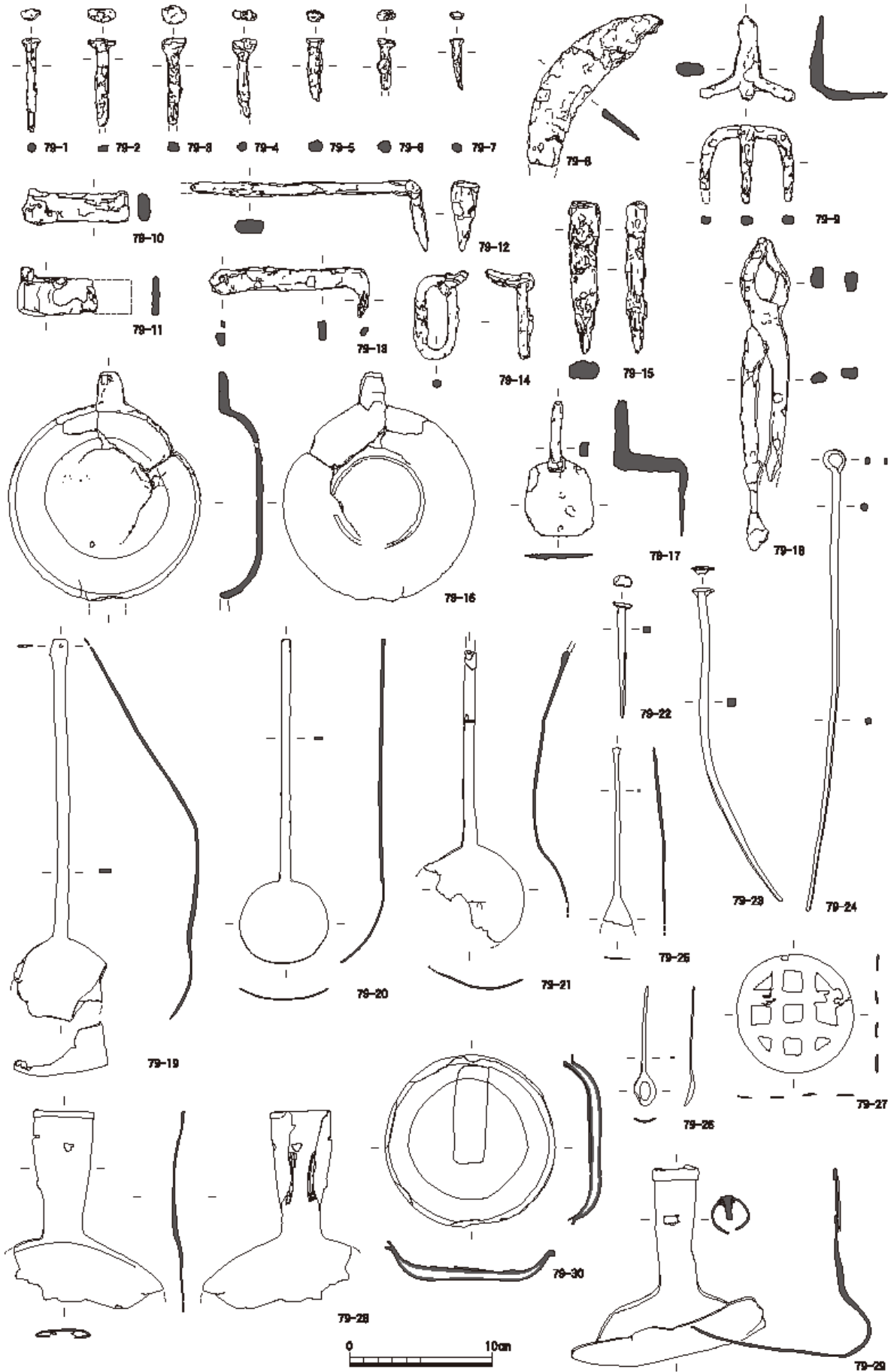
錢貨拓影 (1 : 1)





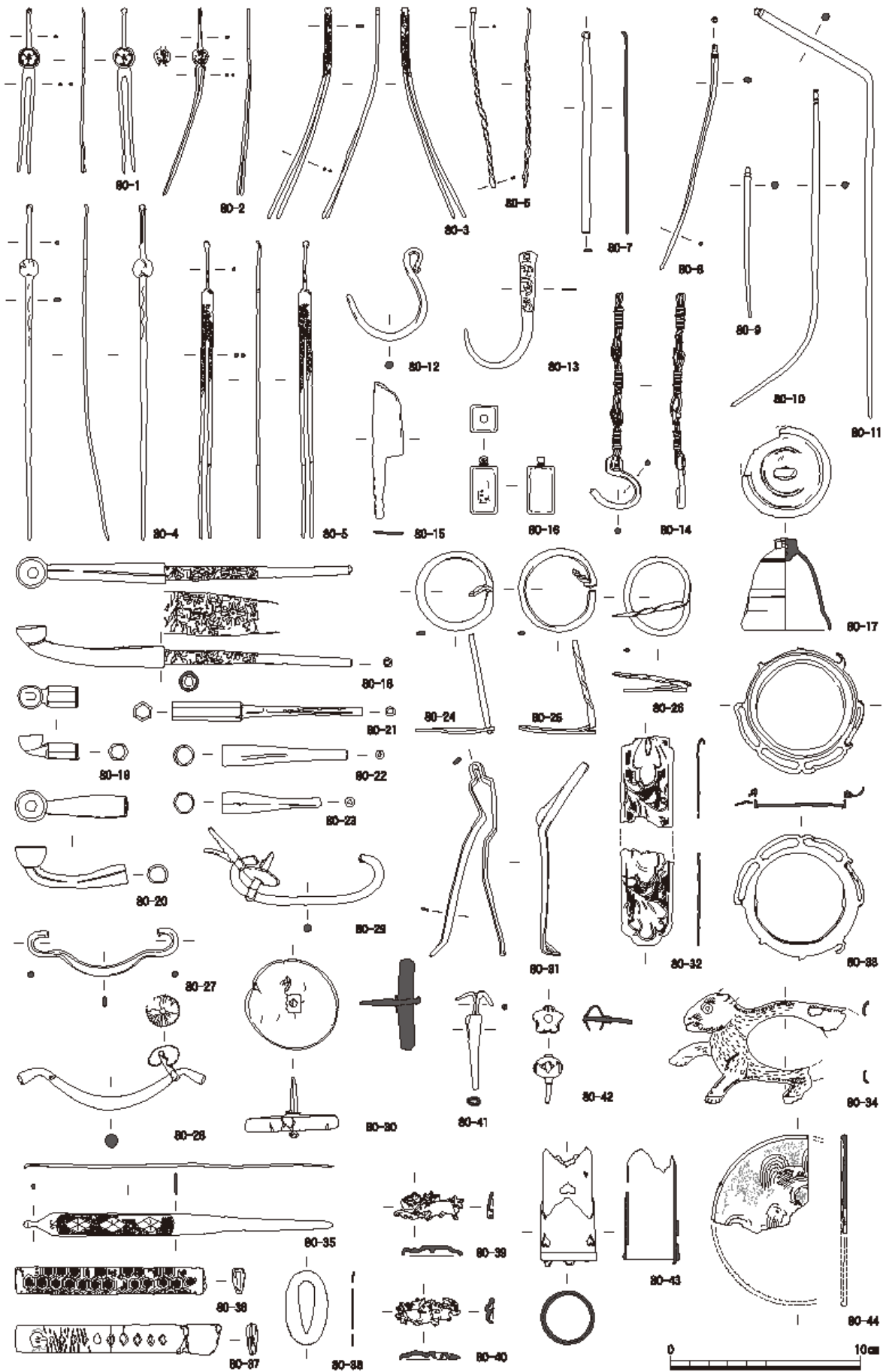
錢貨拓影 (1 : 1)



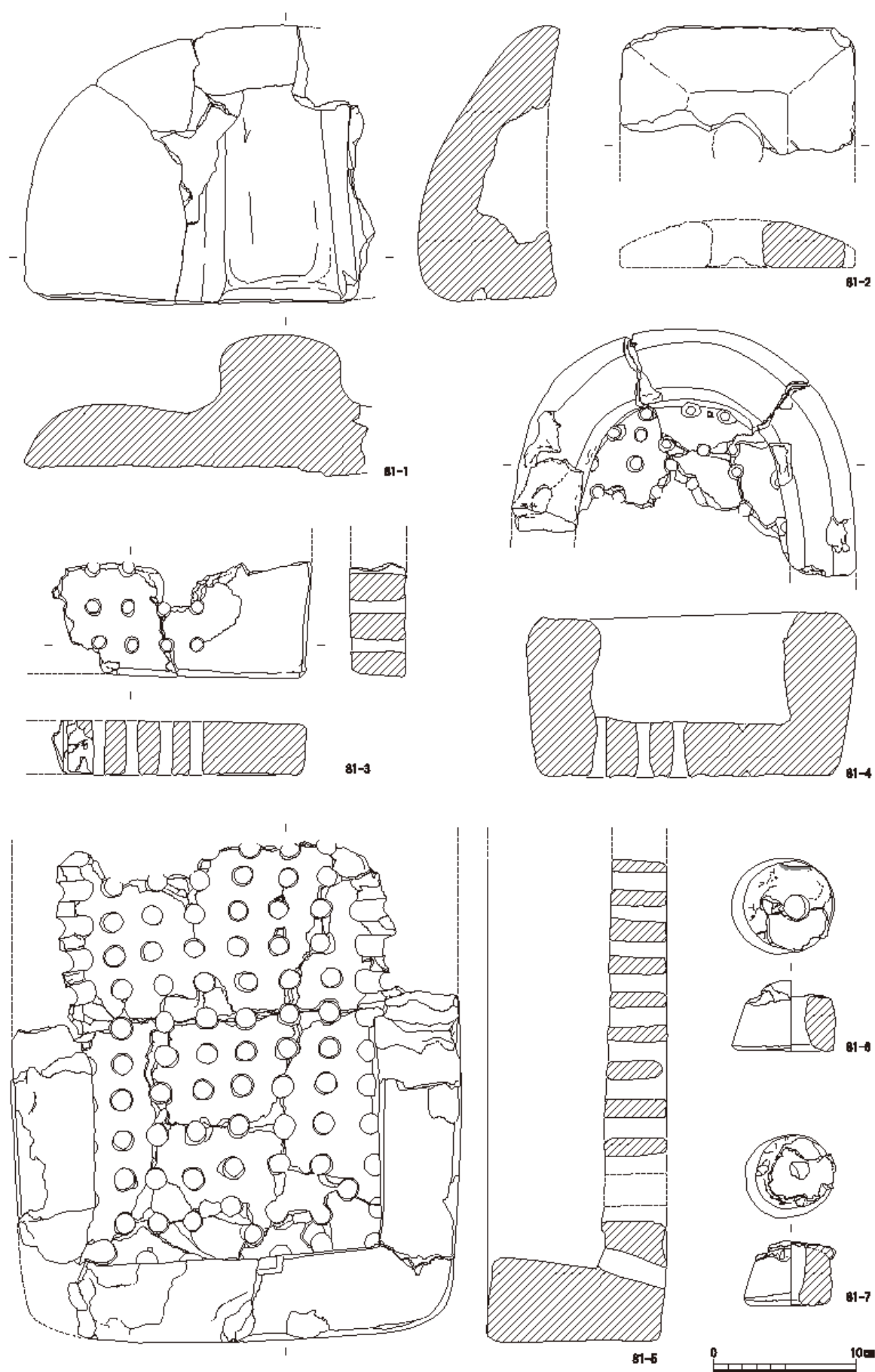


金属製品実測図（1：4）

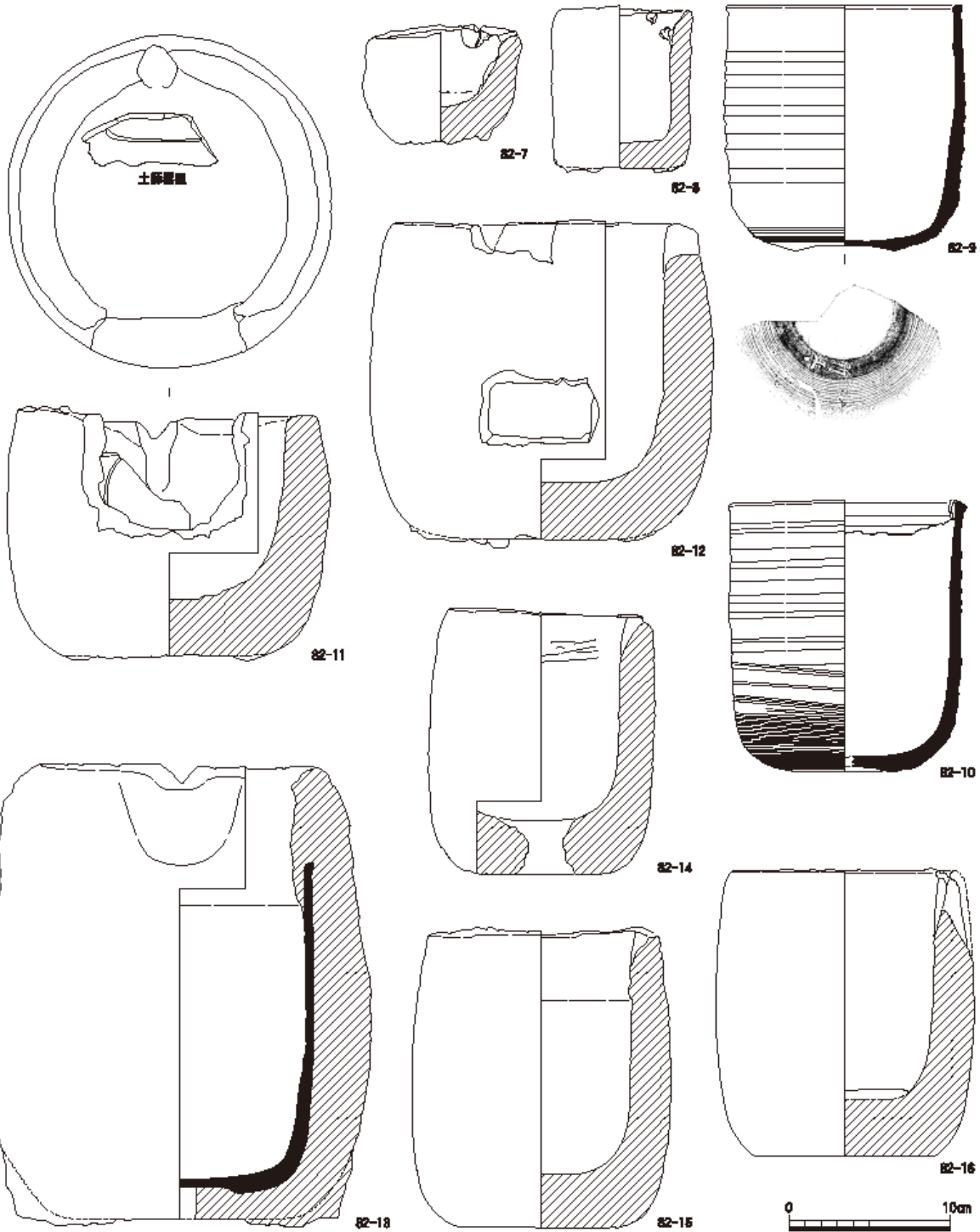
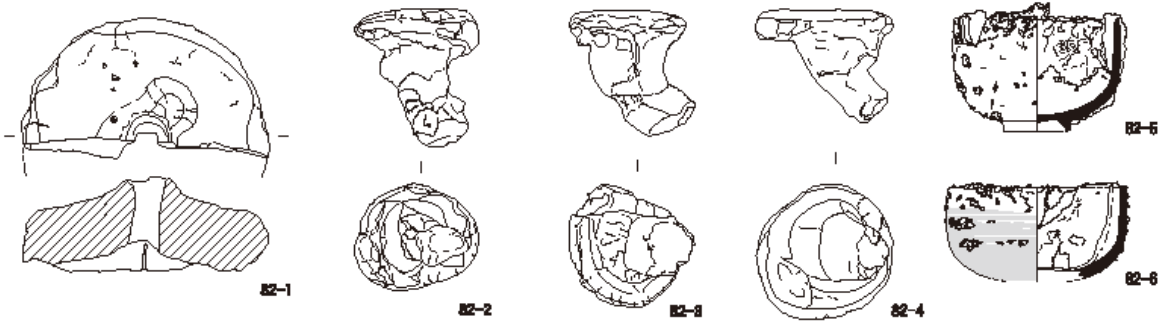
图版 80  
遺物



金属製品実測図 (1 : 3)

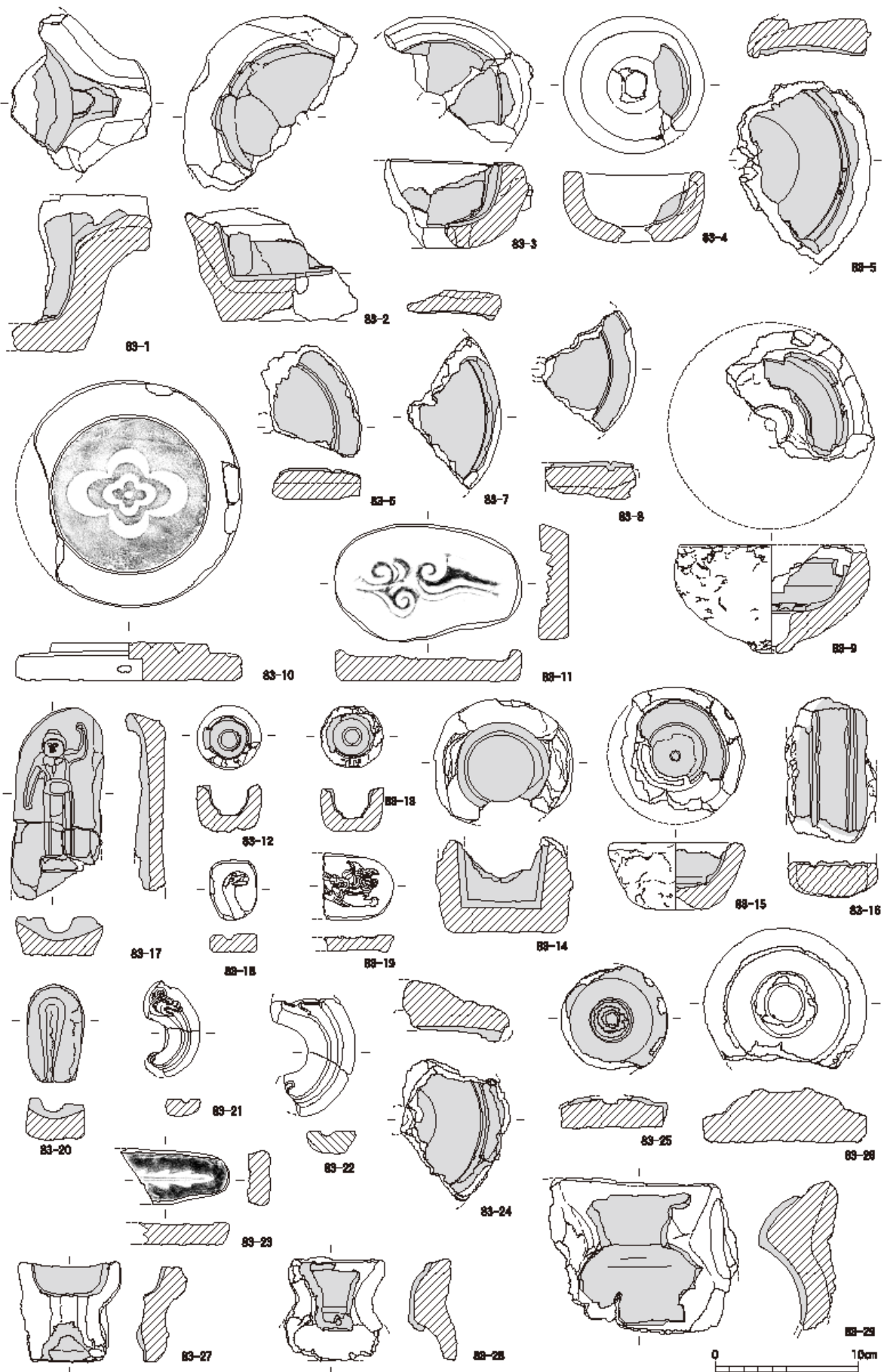


鑄造関係遺物実測図 (1 : 4)




鑄造関係遺物実測図 (1 : 4)






鑄造関係遺物実測図 (1 : 4)

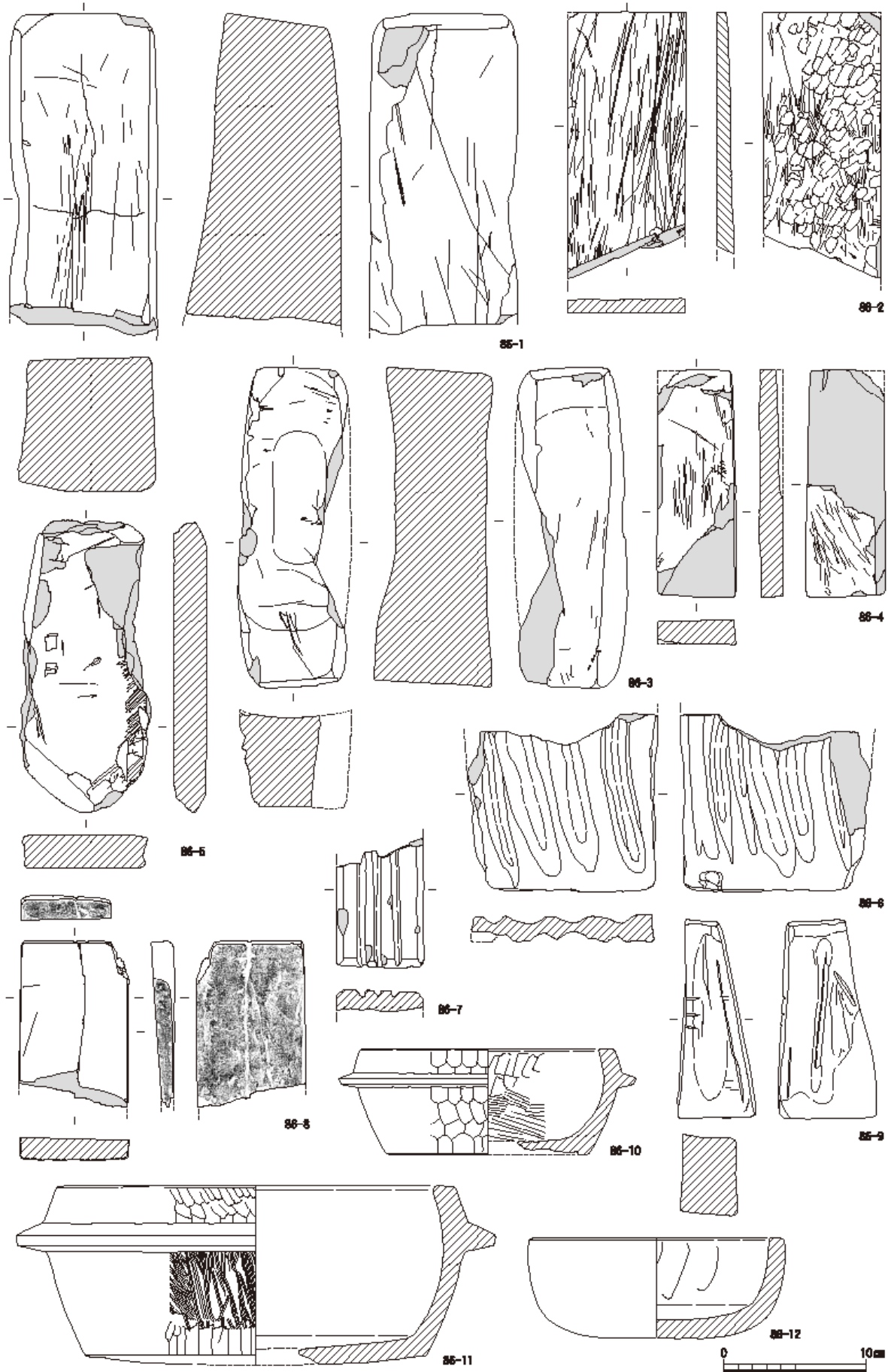


鑄造関係遺物実測図 (1 : 4)



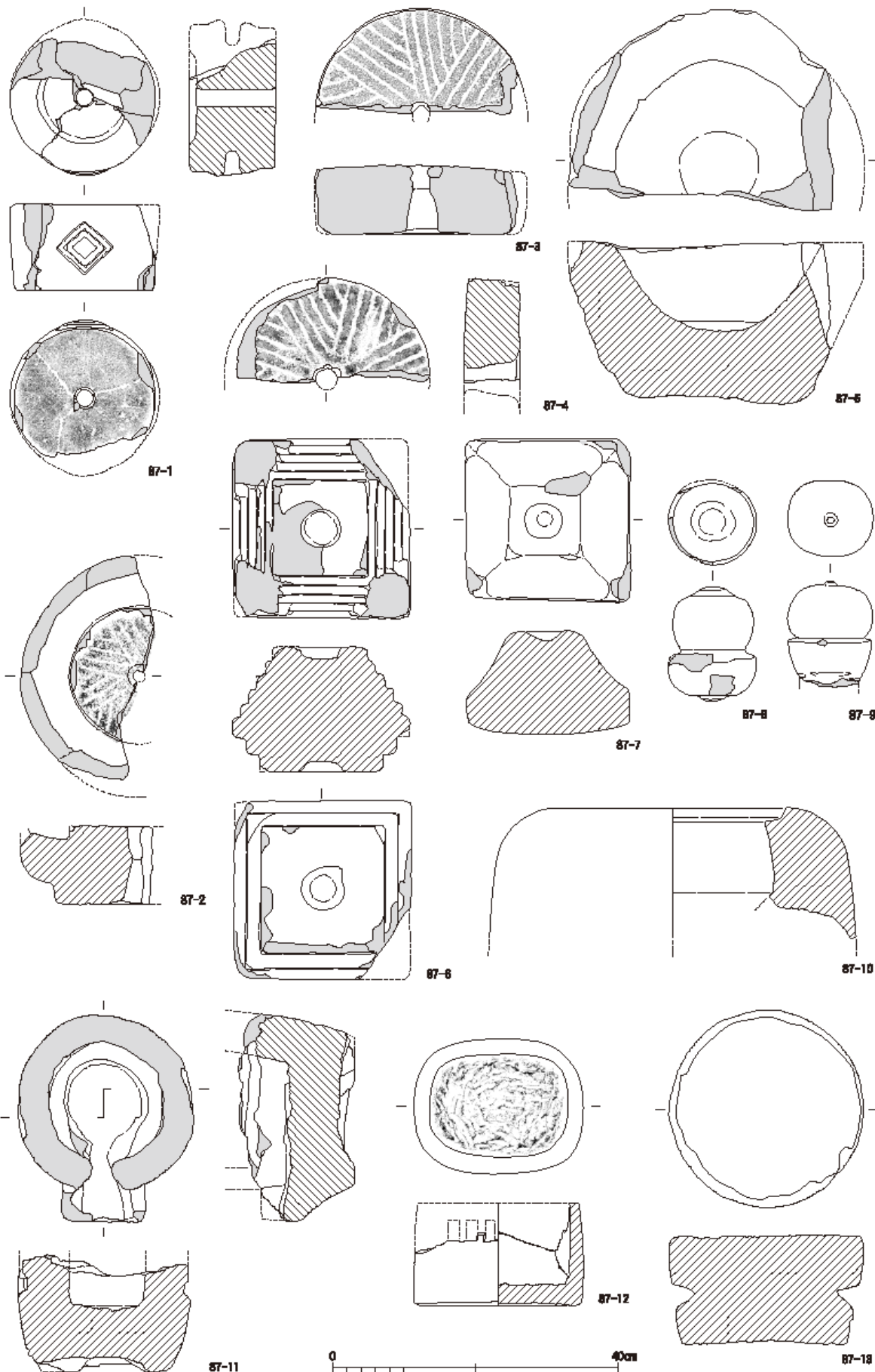
石製品実測図 (1 : 4)



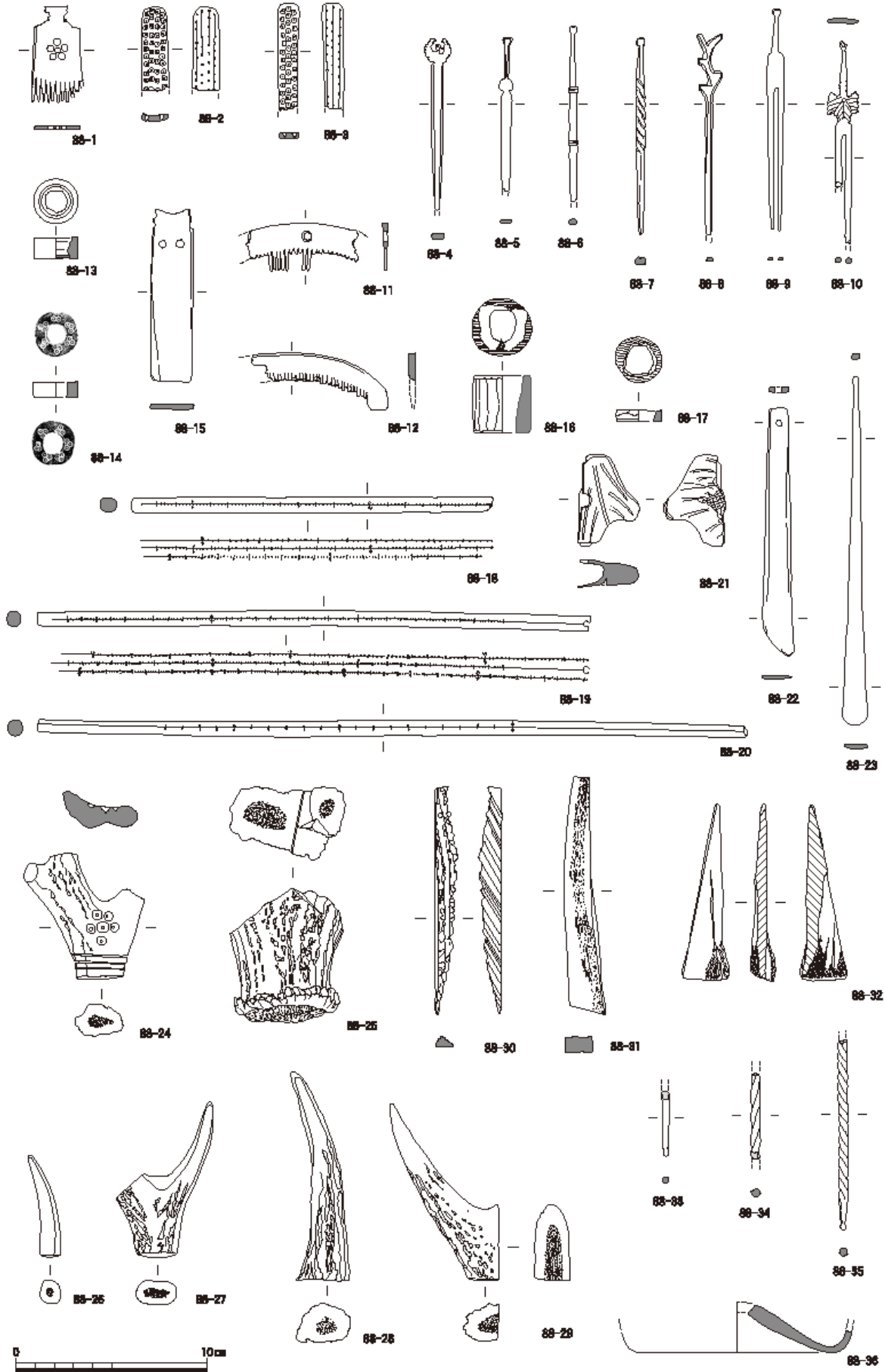


石製品実測図 (1 : 4)



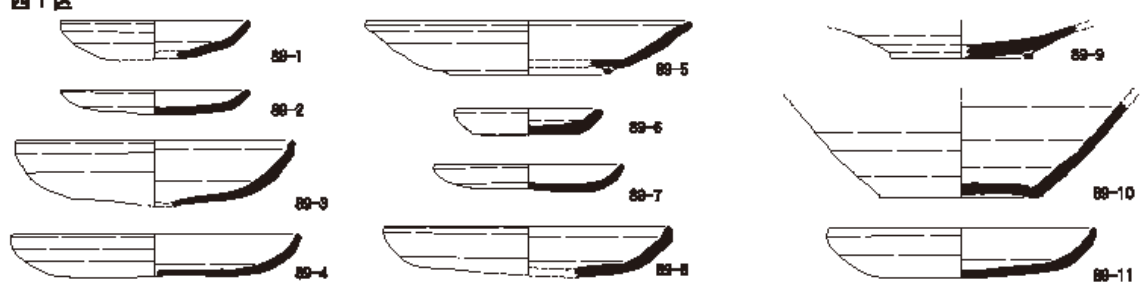


石製品実測図 (1 : 8)

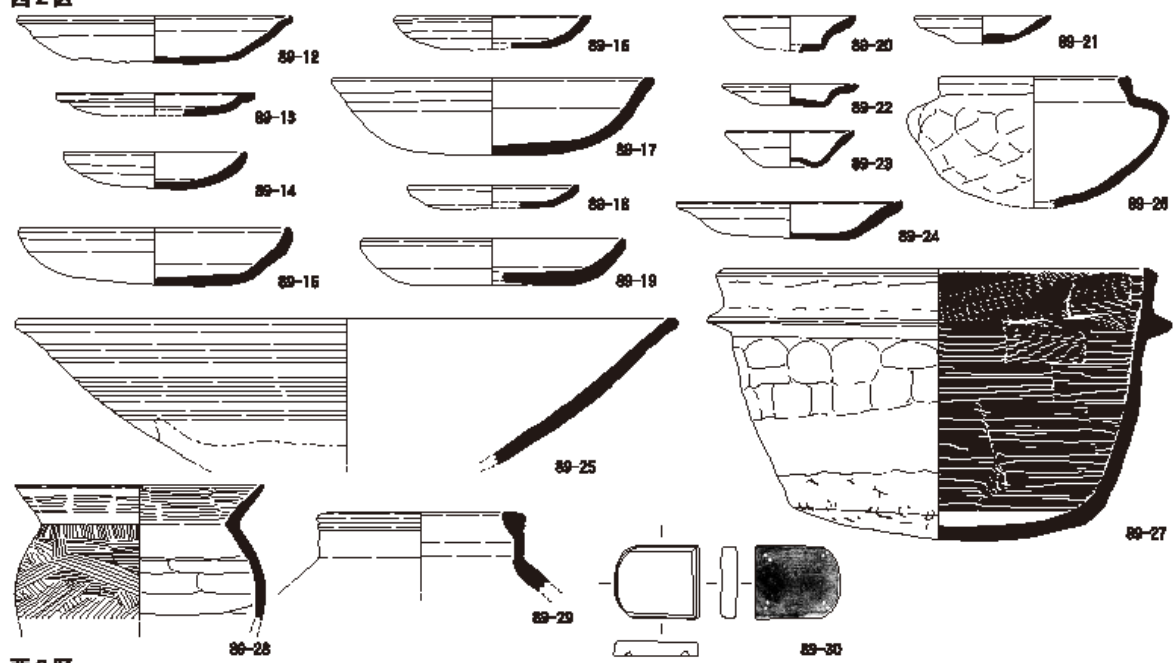


骨角製品・ガラス製品実測図（1：3、88-18～20のみ1：1.5）

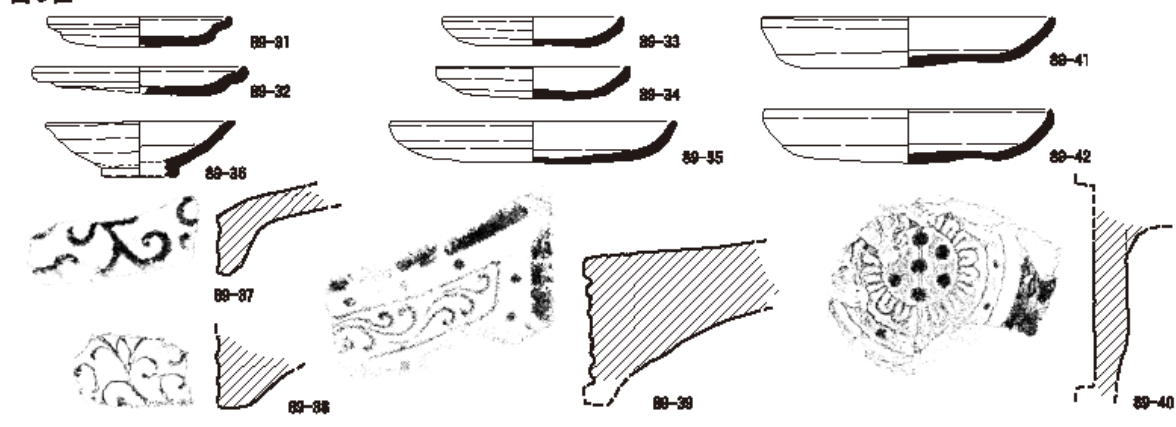
西 1 区



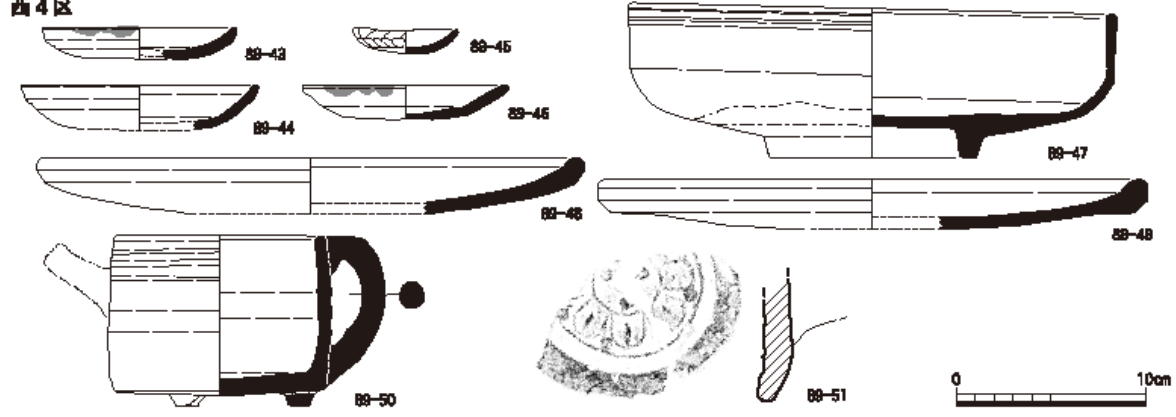
西 2 区



西 3 区



西 4 区



西 1 区～西 4 区出土遺物拓影・実測図 (1 : 4)